

PROJECT SEARCH RESULTS

ID	Bike/Ped	LEAD	TITLE
8519	21-00.1	Arlington Co. DES	Bluemont Park to Upton Hill Park Trail
8506	21-00.1	Arlington Co. DES	Rosslyn Circle Underpass
8498	21-00.1	Arlington Co. DES	Army Navy Country Club Emergency Access Road
8490	21-00.1	Arlington Co. DES	McKinley Road Buffered Bicycle Lanes
8489	21-00.1	Arlington Co. DES	Shirlington Road Bridge
8485	21-00.1	Arlington Co. DES	Potomac Yard Four Mile Run Trail Connector
7452	21-00.1	Arlington Co. DES	Washington Boulevard Bridge
7449	21-00.1	Arlington Co. DES	Memorial Bridge Detour
7315	21-00.1	Arlington Co. DES	Columbia Pike Sidewalk Project
7279	21-00.1	Arlington Co. DES	South Clark Cycle Track
8582	21-00.1	Arlington Co. DES	John Marshal Drive/Ohio Street Bicycle Boulevard
8578	21-00.1	Arlington Co. DES	Kirkwood Road Bicycle Lanes
8577	21-00.1	Arlington Co. DES	N. Jackson Street Bicycle Boulevard
8563	21-00.1	Arlington Co. DES	N. Nash Street Protected Bicycle Lanes
8560	21-00.1	Arlington Co. DES	Chain Bridge Connection Enhancements
8557	21-00.1	Arlington Co. DES	Lee Highway (eastbound) Bicycle Lane
8553	21-00.1	Arlington Co. DES	Fairfax Drive Enhanced Bicycle Facility
8545	21-00.1	Arlington Co. DES	18th Street South Bicycle Facility
8540	21-00.1	Arlington Co. DES	Park Drive Bicycle Boulevard
8528	21-00.1	Arlington Co. DES	N. Glebe Road Bicycle Facility
8522	21-00.1	Arlington Co. DES	Culpepper to 20th Street North Connector
8512	21-00.1	Arlington Co. DES	Freedom Park Enhancements
8510	21-00.1	Arlington Co. DES	Route 110 South Trail
7356	21-00.1	Arlington Co. DES	Long Bridge Section
7336	21-00.1	Arlington Co. DES	Four Mile Run - Potomac Yards Connector
7278	21-00.1	Arlington Co. DES	110 Trail/cemetery Wall Trail
8597	21-00.1	Arlington Co. DES	Manchester Street Bicycle Facility
8589	21-00.1	Arlington Co. DES	Irving Street Bicycle Boulevard
8583	21-00.1	Arlington Co. DES	N. Carlin Springs Rd Bicycle Facility
8579	21-00.1	Arlington Co. DES	Virginia Square - Cherrydale Bicycle Boulevard
8568	21-00.1	Arlington Co. DES	Rock Spring Road Bicycle Boulevard
8561	21-00.1	Arlington Co. DES	N. Sycamore Street/N. Roosevelt Street Bicycle Facility
8554	21-00.1	Arlington Co. DES	Wilson Boulevard Bicycle Facility
8537	21-00.1	Arlington Co. DES	N. Edison/4th Street Bicycle Boulevard

8533	21-00.1	Arlington Co. DES	Lee Highway Bicycle Facility
8527	21-00.1	Arlington Co. DES	S. Glebe Road Enhanced Bicycle Facility
8525	21-00.1	Arlington Co. DES	S. George Mason Drive Bicycle Facility
8518	21-00.1	Arlington Co. DES	Bluemont Junction Trail Upgrades
8596	21-00.1	Arlington Co. DES	South 2nd Street Bicycle Facility
8592	21-00.1	Arlington Co. DES	16th Street South Bicycle Boulevard
8590	21-00.1	Arlington Co. DES	Henderson Rd/S Abingdon/3rd Street/ S Wakefield Bicycle Boulevard
8587	21-00.1	Arlington Co. DES	20th Street South Bicycle Boulevard
8586	21-00.1	Arlington Co. DES	S. Lynn St/Arlington Ridge Road Bicycle Facility
8572	21-00.1	Arlington Co. DES	Washington Boulevard Bicycle Facility
8570	21-00.1	Arlington Co. DES	S. Carlin Springs Road Bicycle Facility
8556	21-00.1	Arlington Co. DES	Fort Myer Drive Protected Bike Lanes
8536	21-00.1	Arlington Co. DES	N. Abingdon/ N. Cameron/Columbus Streets Bicycle Facility
8535	21-00.1	Arlington Co. DES	26th Street Bicycle Boulevard
8520	21-00.1	Arlington Co. DES	Chain Bridge Road /Pimmit Run Trail
8507	21-00.1	Arlington Co. DES	Airport Viaduct Connector
8491	21-00.1	Arlington Co. DES	8th Road N./Bluemont Park Connector
8494	21-00.1	Arlington Co. DES	Four Mile Run Trail Enhancements
8511	21-00.1	Arlington Co. DES	I-66 Overpass
8505	21-00.1	Arlington Co. DES	Columbia Pike Bicycle Boulevards Expansion
8504	21-00.1	Arlington Co. DES	Iwo Jima Memorial Connection to Theodore Roosevelt Bridge
8500	21-00.1	Arlington Co. DES	Route 110 Trail Upgrades
7333	21-00.1	Arlington Co. DES	Fort Myer Drive - North Detour
8484	21-00.1	Arlington Co. DES	Four Mile Run & W&OD Trail Improvements in Benjamin Banneker Park
8591	21-00.1	Arlington Co. DES	Fort Scott Drive Bicycle Boulevard
8584	21-00.1	Arlington Co. DES	S. Fern Street Bicycle Facility
8580	21-00.1	Arlington Co. DES	11th Street North Bicycle Boulevard
8575	21-00.1	Arlington Co. DES	Ashton Heights-Lyon Park Bicycle Boulevard
8562	21-00.1	Arlington Co. DES	N. Lynn Street Protected Bicycle Lanes
8550	21-00.1	Arlington Co. DES	Clarendon Metro Station Access
8547	21-00.1	Arlington Co. DES	Penrose- Courthouse Bicycle Boulevard
8543	21-00.1	Arlington Co. DES	Walter Reed Drive/ Fillmore Street Bicycle Facility
8531	21-00.1	Arlington Co. DES	N. Glebe Road Bicycle Facility
8529	21-00.1	Arlington Co. DES	West Ballston On-Street Bicycle Facility
8515	21-00.1	Arlington Co. DES	Glencarlyn/Hospital Trail

8514	21-00.1	Arlington Co. DES	Alcova Heights/South Glebe Road Improvements
8593	21-00.1	Arlington Co. DES	22nd Street South Bicycle Boulevard
8573	21-00.1	Arlington Co. DES	Washington Boulevard Bicycle Facility
8569	21-00.1	Arlington Co. DES	Quaker Lane Bicycle Facility
8544	21-00.1	Arlington Co. DES	Crystal Drive/Potomac Avenue Enhanced Bicycle Facilities
8538	21-00.1	Arlington Co. DES	N. Harrison Street Bicycle Boulevard
8532	21-00.1	Arlington Co. DES	Lee Highway Bicycle Facility
8526	21-00.1	Arlington Co. DES	N. George Mason Dr Bicycle Facility
8523	21-00.1	Arlington Co. DES	Mount Vernon Trail Extension
8495	21-00.1	Arlington Co. DES	W&OD/FMR Trail Crossing of Shirlington Road
8493	21-00.1	Arlington Co. DES	Custis (I-66) Trail Renovation
8594	21-00.1	Arlington Co. DES	S. Monroe Street Bicycle Boulevard
8585	21-00.1	Arlington Co. DES	S. Joyce - June Street Bicycle Boulevard
8581	21-00.1	Arlington Co. DES	N. Stafford Street Bicycle Boulevard
8576	21-00.1	Arlington Co. DES	10th Street North Bicycle Facility
8571	21-00.1	Arlington Co. DES	Washington Boulevard Bicycle Facility
8565	21-00.1	Arlington Co. DES	Fairfax Drive Bicycle Facility
8559	21-00.1	Arlington Co. DES	Old Dominion Drive
8552	21-00.1	Arlington Co. DES	Wilson Boulevard Protected Bicycle Lanes
8551	21-00.1	Arlington Co. DES	Wilson Boulevard/Clarendon Boulevard Enhanced Bicycle Facilities
8549	21-00.1	Arlington Co. DES	Courthouse Road Bicycle Facility
8530	21-00.1	Arlington Co. DES	North Ballston Custis Connection
8516	21-00.1	Arlington Co. DES	N. Carlin Springs Road Trail
7413	21-00.1	Arlington Co. DES	Tr Bridge To N Meade St
7429	21-00.1	Arlington Co. DES	Mount Vernon Pentagon Connector
7428	21-00.1	Arlington Co. DES	Long Bridge Extension
8595	21-00.1	Arlington Co. DES	S. Courthouse Road Bicycle Facility
8588	21-00.1	Arlington Co. DES	Fifth Road South Bicycle Facility
8574	21-00.1	Arlington Co. DES	Key Boulevard/13th Street Bicycle Boulevard
8566	21-00.1	Arlington Co. DES	Fairfax Drive Bicycle Boulevard
8564	21-00.1	Arlington Co. DES	19th Street North Bicycle Lanes
8555	21-00.1	Arlington Co. DES	N. Meade Street Bicycle Facility
8546	21-00.1	Arlington Co. DES	S. Joyce Street/15th Street S. Enhanced Bicycle Facility
8542	21-00.1	Arlington Co. DES	Walter Reed Drive Bicycle Facility
8541	21-00.1	Arlington Co. DES	N. Quincy Street/Military Road Bicycle Facility

8539	21-00.1	Arlington Co. DES	Shirlington Road/S. Kenmore St Bicycle Facility
8534	21-00.1	Arlington Co. DES	22nd St North Bicycle Boulevard
8524	21-00.1	Arlington Co. DES	Chain Bridge Access Improvements
8517	21-00.1	Arlington Co. DES	Manchester Street/Bluemont Connection
8513	21-00.1	Arlington Co. DES	Key Boulevard Trail Renovation
7451	21-00.1	Arlington Co. DES	Washington Boulevard Bridge
7324	21-00.1	Arlington Co. DES	Arlington Boulevard Trail
8509	21-00.1	Arlington Co. DES	Arlington National Cemetery Wall Trail
8508	21-00.1	Arlington Co. DES	Four Mile Run Bridge
8499	21-00.1	Arlington Co. DES	Washington Boulevard Sidewalk Upgrade
8497	21-00.1	Arlington Co. DES	West Ballston Connection
8486	21-00.1	Arlington Co. DES	Crystal Drive Two-Way Conversion Bicycle Lanes
7287	21-00.1	Arlington Co. DES	Army Navy Drive Protected Bike Lane
7450	21-00.1	Arlington Co. DES	Memorial Bridge Detour
8598	21-00.1	Arlington Co. DES	Rock Spring Road/35th Street Bicycle Boulevard
8567	21-00.1	Arlington Co. DES	15th and 16th Streets N. Bicycle Boulevard
8558	21-00.1	Arlington Co. DES	Lee Highway Bicycle Lanes
8548	21-00.1	Arlington Co. DES	N. Fillmore Street Bicycle Boulevard
8521	21-00.1	Arlington Co. DES	Donaldson Run Trail Renovation
9166	21-00.1	Charles County	ECO TEST WILL BE DELETED EOD
8867	21-00.1	Charles County	Billingsley Road East Shared Use Path
8851	21-00.1	Charles County	St. Patrick's Drive Shared Use Path
8848	21-00.1	Charles County	Western Parkway Phase III
8866	21-00.1	Charles County	Washington Avenue Sidewalk
8855	21-00.1	Charles County	Smallwood Drive Shared Use Path
8847	21-00.1	Charles County	Old Washington Road Reconstruction
8858	21-00.1	Charles County	Middletown Road Shared Use Path
8854	21-00.1	Charles County	St. Charles Parkway Shared Use Path
8852	21-00.1	Charles County	Billingsley Road Shared Use Path
8869	21-00.1	Charles County	Rose Hill Road Shared Use Path Construction
8850	21-00.1	Charles County	St. Paul's Drive Shared Use Path
8849	21-00.1	Charles County	Hamilton Road Sidewalk
8856	21-00.1	Charles County	US 301 Smallwood Drive Crosswalks
8853	21-00.1	Charles County	St. Patrick's Drive Shared Use Path Connection
8871	21-00.1	Charles County	Middletown Road at Billingsley Road Intersection Treatments

8870	21-00.1	Charles County	Smallwood Drive West Shared Use Paths
8857	21-00.1	Charles County	Radio Station Road Shared Use Path
7571	21-00.1	Charles County	Southern Md Rapid Transit Study
7170	21-00.1	City of Alexandria	N Pegram St, Polk Ave
8476	21-00.1	City of Alexandria	Dewitt Ave
8474	21-00.1	City of Alexandria	Valley Dr from Fordham to W Braddock
8471	21-00.1	City of Alexandria	Russell Rd from Cedar to King St
8470	21-00.1	City of Alexandria	Colvin St
8469	21-00.1	City of Alexandria	Seminary Rd
8468	21-00.1	City of Alexandria	N Howard St
8449	21-00.1	City of Alexandria	N Van Dorn from Kenmore past Fort Ward Park
8444	21-00.1	City of Alexandria	Enderby Dr from Wellington to Cameron Mills
7454	21-00.1	City of Alexandria	E Abingdon Drive
8965	21-00.1	City of Alexandria	ALX_bike94
8948	21-00.1	City of Alexandria	ALX_bike77
8941	21-00.1	City of Alexandria	ALX_bike70
8934	21-00.1	City of Alexandria	ALX_bike63
8932	21-00.1	City of Alexandria	ALX_bike61
8931	21-00.1	City of Alexandria	ALX_bike60
8919	21-00.1	City of Alexandria	ALX_bike48
8916	21-00.1	City of Alexandria	ALX_bike45
8900	21-00.1	City of Alexandria	ALX_bike29
8899	21-00.1	City of Alexandria	ALX_bike28
8888	21-00.1	City of Alexandria	ALX_bike17
8887	21-00.1	City of Alexandria	ALX_bike16
8880	21-00.1	City of Alexandria	ALX_bike9
8875	21-00.1	City of Alexandria	ALX_bike4
7457	21-00.1	City of Alexandria	Cameron Run
8961	21-00.1	City of Alexandria	ALX_bike90
8958	21-00.1	City of Alexandria	ALX_bike87
8954	21-00.1	City of Alexandria	ALX_bike83
8950	21-00.1	City of Alexandria	ALX_bike79
8943	21-00.1	City of Alexandria	ALX_bike72
8928	21-00.1	City of Alexandria	ALX_bike57
8921	21-00.1	City of Alexandria	ALX_bike50
8904	21-00.1	City of Alexandria	ALX_bike33
8890	21-00.1	City of Alexandria	ALX_bike19
8885	21-00.1	City of Alexandria	ALX_bike14
8884	21-00.1	City of Alexandria	ALX_bike13
8883	21-00.1	City of Alexandria	ALX_bike12
8882	21-00.1	City of Alexandria	ALX_bike11

8451	21-00.1	City of Alexandria	Eisenhower Ave
8450	21-00.1	City of Alexandria	Farrington from City Limits to Metro Road
7049	21-00.1	City of Alexandria	Cameron Station
7374	21-00.1	City of Alexandria	North Beauregard Street
7225	21-00.1	City of Alexandria	Russell Rd from W Del Ray to W Curtis
7167	21-00.1	City of Alexandria	N Fayette
7166	21-00.1	City of Alexandria	N Beauregard St
7223	21-00.1	City of Alexandria	Russell Rd from Cedar to King St
7184	21-00.1	City of Alexandria	Old Dominion from Beverly Circle to W Glebe
7168	21-00.1	City of Alexandria	N Howard St
7123	21-00.1	City of Alexandria	King St from S 28th to N Quaker
7087	21-00.1	City of Alexandria	E Spring Av e
7183	21-00.1	City of Alexandria	Old Dominion and Edgehill from Allison to Beverly
7169	21-00.1	City of Alexandria	N Jordan St
7112	21-00.1	City of Alexandria	Gunston Rd from Valley Dr to Eldon Dr
7080	21-00.1	City of Alexandria	Dewitt Ave
8952	21-00.1	City of Alexandria	ALX_bike81
8938	21-00.1	City of Alexandria	ALX_bike67
8937	21-00.1	City of Alexandria	ALX_bike66
8929	21-00.1	City of Alexandria	ALX_bike58
8927	21-00.1	City of Alexandria	ALX_bike56
8891	21-00.1	City of Alexandria	ALX_bike20
8879	21-00.1	City of Alexandria	ALX_bike8
8878	21-00.1	City of Alexandria	ALX_bike7
8477	21-00.1	City of Alexandria	N Fayette
8464	21-00.1	City of Alexandria	Duke Street between 395 and S Van Dorn
8459	21-00.1	City of Alexandria	Yale Dr
8457	21-00.1	City of Alexandria	W Braddock
8456	21-00.1	City of Alexandria	Kenwood, Crestwood, Oakcrest, Dogwood
8452	21-00.1	City of Alexandria	Cameron Station
8441	21-00.1	City of Alexandria	Old Dominion from Beverly Circle to W Glebe
7246	21-00.1	City of Alexandria	Taney Ave
7226	21-00.1	City of Alexandria	S Payne St, Jefferson St
7224	21-00.1	City of Alexandria	Russell Rd from W Bellefonte to W Mason, W Monroe from Russell to Hancock
7222	21-00.1	City of Alexandria	Russel Rd and Executice Ave from Kentucy Ave to W Glebe

8947	21-00.1	City of Alexandria	ALX_bike76
8945	21-00.1	City of Alexandria	ALX_bike74
8935	21-00.1	City of Alexandria	ALX_bike64
8930	21-00.1	City of Alexandria	ALX_bike59
8915	21-00.1	City of Alexandria	ALX_bike44
8914	21-00.1	City of Alexandria	ALX_bike43
8911	21-00.1	City of Alexandria	ALX_bike40
8906	21-00.1	City of Alexandria	ALX_bike35
8896	21-00.1	City of Alexandria	ALX_bike25
7228	21-00.1	City of Alexandria	S Washington St
8881	21-00.1	City of Alexandria	ALX_bike10
8873	21-00.1	City of Alexandria	ALX_bike2
7175	21-00.1	City of Alexandria	N Van Dorn from Kenmore past Fort Ward Park
7172	21-00.1	City of Alexandria	N Rosser St, Colfax Ave
7078	21-00.1	City of Alexandria	Dawes Ave
8481	21-00.1	City of Alexandria	Dawes Ave
8480	21-00.1	City of Alexandria	N Rosser St, Colfax Ave
8472	21-00.1	City of Alexandria	Russell Rd from W Bellefonte to W Mason, W Monroe from Russell to Hancock
8467	21-00.1	City of Alexandria	N Van Dorn between Wycklow and Maris
8463	21-00.1	City of Alexandria	Duke St near N Van Dorn
8447	21-00.1	City of Alexandria	N Quaker Ln north of Preston Rd
8962	21-00.1	City of Alexandria	ALX_bike91
8956	21-00.1	City of Alexandria	ALX_bike85
8955	21-00.1	City of Alexandria	ALX_bike84
8953	21-00.1	City of Alexandria	ALX_bike82
8951	21-00.1	City of Alexandria	ALX_bike80
8964	21-00.1	City of Alexandria	ALX_bike93
8960	21-00.1	City of Alexandria	ALX_bike89
8946	21-00.1	City of Alexandria	ALX_bike75
8922	21-00.1	City of Alexandria	ALX_bike51
8910	21-00.1	City of Alexandria	ALX_bike39
8895	21-00.1	City of Alexandria	ALX_bike24
8876	21-00.1	City of Alexandria	ALX_bike5
7458	21-00.1	City of Alexandria	Eisenhower Avenue
8478	21-00.1	City of Alexandria	N Union St
8473	21-00.1	City of Alexandria	Russell Rd from W Del Ray to W Curtis
8458	21-00.1	City of Alexandria	Cambridge Rd
8446	21-00.1	City of Alexandria	Gunston Rd from Valley Dr to Eldon Dr
8442	21-00.1	City of Alexandria	Russel Rd and Executice Ave from Kentucky Ave to W Glebe

8482	21-00.1	City of Alexandria	S Payne St, Jefferson St
8479	21-00.1	City of Alexandria	Commonwealth Ave east of Four Mile Run Park
8475	21-00.1	City of Alexandria	E Spring Av e
8454	21-00.1	City of Alexandria	S Washington St
8448	21-00.1	City of Alexandria	King St from S 28th to N Quaker
8957	21-00.1	City of Alexandria	ALX_bike86
8936	21-00.1	City of Alexandria	ALX_bike65
8933	21-00.1	City of Alexandria	ALX_bike62
8926	21-00.1	City of Alexandria	ALX_bike55
8924	21-00.1	City of Alexandria	ALX_bike53
8923	21-00.1	City of Alexandria	ALX_bike52
8913	21-00.1	City of Alexandria	ALX_bike42
8909	21-00.1	City of Alexandria	ALX_bike38
8905	21-00.1	City of Alexandria	ALX_bike34
8902	21-00.1	City of Alexandria	ALX_bike31
8898	21-00.1	City of Alexandria	ALX_bike27
8897	21-00.1	City of Alexandria	ALX_bike26
8893	21-00.1	City of Alexandria	ALX_bike22
8892	21-00.1	City of Alexandria	ALX_bike21
8889	21-00.1	City of Alexandria	ALX_bike18
7227	21-00.1	City of Alexandria	S Van Dorn near Duke St
7171	21-00.1	City of Alexandria	N Quaker Ln north of Preston Rd
7096	21-00.1	City of Alexandria	Farrington from City Limits to Metro Road
7074	21-00.1	City of Alexandria	Commonwealth Ave east of Four Mile Run Park
7073	21-00.1	City of Alexandria	Colvin St
7047	21-00.1	City of Alexandria	Cambridge Rd
7459	21-00.1	City of Alexandria	North Rail Line
7455	21-00.1	City of Alexandria	Holmes Run Trail
7263	21-00.1	City of Alexandria	W Braddock
7261	21-00.1	City of Alexandria	Valley Dr from Fordham to W Braddock
7239	21-00.1	City of Alexandria	Stevenson Ave
7173	21-00.1	City of Alexandria	N Union St
7102	21-00.1	City of Alexandria	Franklin St abd Green St in Old Towne
7090	21-00.1	City of Alexandria	Eisenhower Ave
7085	21-00.1	City of Alexandria	Duke Street between 395 and S Van Dorn
7048	21-00.1	City of Alexandria	Cameron Mills from Chalfonte to Allison
7456	21-00.1	City of Alexandria	North Van Dorn Sidepath
7020	21-00.1	City of Alexandria	Backlick Run Trail
7290	21-00.1	City of Alexandria	Backlick Run Trail

7277	21-00.1	City of Alexandria	Yale Dr
7231	21-00.1	City of Alexandria	Seminary Rd
7174	21-00.1	City of Alexandria	N Van Dorn between Wycklow and Maris
7122	21-00.1	City of Alexandria	Kenwood, Crestwood, Oakcrest, Dogwood
7092	21-00.1	City of Alexandria	Enderby Dr from Wellington to Cameron Mills
7084	21-00.1	City of Alexandria	Duke St near N Van Dorn
8944	21-00.1	City of Alexandria	ALX_bike73
8942	21-00.1	City of Alexandria	ALX_bike71
8940	21-00.1	City of Alexandria	ALX_bike69
8925	21-00.1	City of Alexandria	ALX_bike54
8903	21-00.1	City of Alexandria	ALX_bike32
8894	21-00.1	City of Alexandria	ALX_bike23
8466	21-00.1	City of Alexandria	N Beauregard St
8465	21-00.1	City of Alexandria	Stevenson Ave
8461	21-00.1	City of Alexandria	N Pegram St, Polk Ave
8445	21-00.1	City of Alexandria	Cameron Mills from Chalfonte to Allison
8963	21-00.1	City of Alexandria	ALX_bike92
8959	21-00.1	City of Alexandria	ALX_bike88
8949	21-00.1	City of Alexandria	ALX_bike78
8939	21-00.1	City of Alexandria	ALX_bike68
8920	21-00.1	City of Alexandria	ALX_bike49
8918	21-00.1	City of Alexandria	ALX_bike47
8917	21-00.1	City of Alexandria	ALX_bike46
8912	21-00.1	City of Alexandria	ALX_bike41
8908	21-00.1	City of Alexandria	ALX_bike37
8907	21-00.1	City of Alexandria	ALX_bike36
8901	21-00.1	City of Alexandria	ALX_bike30
8886	21-00.1	City of Alexandria	ALX_bike15
8877	21-00.1	City of Alexandria	ALX_bike6
8874	21-00.1	City of Alexandria	ALX_bike3
8872	21-00.1	City of Alexandria	ALX_bike1
8462	21-00.1	City of Alexandria	Taney Ave
8460	21-00.1	City of Alexandria	N Jordan St
8455	21-00.1	City of Alexandria	Franklin St abd Green St in Old Towne
8453	21-00.1	City of Alexandria	S Van Dorn near Duke St
8443	21-00.1	City of Alexandria	Old Dominion and Edgehill from Allison to Beverly
7745	21-00.1	City of Fairfax	George Snyder Trail
7746	21-00.1	City of Fairfax	Pickett Trail Connector

7744	21-00.1	City of Fairfax	Old Lee Highway Multimodal Improvements
7748	21-00.1	City of Fairfax	Jermantown Road Corridor Improvements
7747	21-00.1	City of Fairfax	Fire Station 33 Trail
7554	21-00.1	City of Frederick	Monocacy Blvd
7735	21-00.1	City of Frederick	Lee Pl
7721	21-00.1	City of Frederick	Gas House Pike
7568	21-00.1	City of Frederick	East St
7741	21-00.1	City of Frederick	Yellow Springs Rd
7731	21-00.1	City of Frederick	Main St - Md144
7725	21-00.1	City of Frederick	Routzahn Way
7723	21-00.1	City of Frederick	Wormans Mill Rd
7722	21-00.1	City of Frederick	E Church St
7578	21-00.1	City of Frederick	Monocacy Blvd
7739	21-00.1	City of Frederick	Mccain Dr
7734	21-00.1	City of Frederick	Taney Ave
7730	21-00.1	City of Frederick	E Patrick St
7729	21-00.1	City of Frederick	Madison St
7728	21-00.1	City of Frederick	Stadium Dr
7727	21-00.1	City of Frederick	S Market St
7726	21-00.1	City of Frederick	N Market St
7719	21-00.1	City of Frederick	Monocacy Blvd
7559	21-00.1	City of Frederick	Monocacy Blvd
7557	21-00.1	City of Frederick	Monocacy River
7740	21-00.1	City of Frederick	Butterfly Ln
7720	21-00.1	City of Frederick	7th St
7742	21-00.1	City of Frederick	Rosemont Ave
7732	21-00.1	City of Frederick	Opposumton Pike
7561	21-00.1	City of Frederick	Carroll Creek
7556	21-00.1	City of Frederick	Tuscarora Creek
7733	21-00.1	City of Frederick	Thomas Johnson Dr
7565	21-00.1	City of Frederick	Carroll Creek
7560	21-00.1	City of Frederick	Carroll Creek
7555	21-00.1	City of Frederick	Monocacy Blvd
7562	21-00.1	City of Frederick	Monocacy Blvd
7567	21-00.1	City of Frederick	Tbd
7566	21-00.1	City of Frederick	East St
7563	21-00.1	City of Frederick	Carroll Creek
7558	21-00.1	City of Frederick	Carroll Creek
7736	21-00.1	City of Frederick	Shookstown Rd
7743	21-00.1	City of Frederick	Mill Pond Rd
7738	21-00.1	City of Frederick	Key Pkwy
7737	21-00.1	City of Frederick	Baughmans Ln

7724	21-00.1	City of Frederick	Mill Pond Rd
7718	21-00.1	City of Frederick	East St
7564	21-00.1	City of Frederick	Carroll Creek
7684	21-00.1	City of Gaithersburg	Service Road A
7685	21-00.1	City of Gaithersburg	W Diamond Ave (MD 117)
8092	21-00.1	City of Gaithersburg	Omega Dr
7689	21-00.1	City of Gaithersburg	Hungerford Dr (MD 355)
7694	21-00.1	City of Gaithersburg	Hungerford Dr (MD 355)
7750	21-00.1	City of Manassas	Prince William St
7791	21-00.1	City of Manassas	Robnel Ave
7790	21-00.1	City of Manassas	Park Ave
7789	21-00.1	City of Manassas	Main St
7786	21-00.1	City of Manassas	Grant Ave
7783	21-00.1	City of Manassas	Weems Rd
7780	21-00.1	City of Manassas	Fairview Ave
7776	21-00.1	City of Manassas	Gateway Blvd And Godwin Dr Connector
7772	21-00.1	City of Manassas	Stonewall Rd Ext
7763	21-00.1	City of Manassas	Hastings Dr
7761	21-00.1	City of Manassas	Church St
7755	21-00.1	City of Manassas	Mathis Ave
7753	21-00.1	City of Manassas	Sudley Rd
7751	21-00.1	City of Manassas	Quarry Rd
7779	21-00.1	City of Manassas	Hastings Dr
7768	21-00.1	City of Manassas	Dean Dr
7758	21-00.1	City of Manassas	Liberia Ave
7749	21-00.1	City of Manassas	Grant Ave
7798	21-00.1	City of Manassas	Eucid Ave
7796	21-00.1	City of Manassas	Godwin Dr
7767	21-00.1	City of Manassas	Redoubt Rd
7757	21-00.1	City of Manassas	Lake Jackson Dr
7754	21-00.1	City of Manassas	Breeden Ave
7793	21-00.1	City of Manassas	Public Works Dr
7788	21-00.1	City of Manassas	Liberia Ave
7781	21-00.1	City of Manassas	Fairview Ave
7778	21-00.1	City of Manassas	Clover Hill Rd
7774	21-00.1	City of Manassas	Wakeman Dr
7762	21-00.1	City of Manassas	Center St
7760	21-00.1	City of Manassas	Rolling Rd
7752	21-00.1	City of Manassas	Portner Ave
7805	21-00.1	City of Manassas	Namette Dr Ext
7795	21-00.1	City of Manassas	Battle St
7792	21-00.1	City of Manassas	Vicksburg Ln Ext
7784	21-00.1	City of Manassas	Kirby St And Vicksburg Ln

7771	21-00.1	City of Manassas	East St
7804	21-00.1	City of Manassas	Liberty Dr
7801	21-00.1	City of Manassas	Merit Ct And Olden Ct Connector
7787	21-00.1	City of Manassas	Jackson Ave
7782	21-00.1	City of Manassas	Stonewall Road
7773	21-00.1	City of Manassas	Observation Dr
7765	21-00.1	City of Manassas	West Ave
7759	21-00.1	City of Manassas	Plantation Ln
7799	21-00.1	City of Manassas	Center St
7794	21-00.1	City of Manassas	Stonewall Rd
7775	21-00.1	City of Manassas	Gateway Blvd
7769	21-00.1	City of Manassas	Lucasville Rd
7764	21-00.1	City of Manassas	Stonewall Park
7756	21-00.1	City of Manassas	Oakenshaw Dr
7800	21-00.1	City of Manassas	Garland Ct And Winterwood Ct Connector
7797	21-00.1	City of Manassas	Ashton Ave
7785	21-00.1	City of Manassas	Kirby St
7777	21-00.1	City of Manassas	Dean Park Ln
7770	21-00.1	City of Manassas	Sudley Rd
7766	21-00.1	City of Manassas	Main St
8791	21-00.1	DDOT	PINEY BRANCH RD NW Butternut St to Quackenbos St NW
8821	21-00.1	DDOT	SOUTHERN AVE SE
8841	21-00.1	DDOT	Hains Point Bridge
8630	21-00.1	DDOT	11TH ST NW
7997	21-00.1	DDOT	Crosstown (Irving St, NW and NE)
8009	21-00.1	DDOT	New Jersey Ave SE from M St SE to Tingey Square SE
8784	21-00.1	DDOT	NEW JERSEY AVE NW
8765	21-00.1	DDOT	MASSACHUSETTS AVE NW from Dupont Circle to N Capitol St NW
8783	21-00.1	DDOT	NEW HAMPSHIRE AVE NW from Dupont Circle NW to Washington Circle NW
8694	21-00.1	DDOT	BRENTWOOD RD NE from Saratoga Ave to V St NE
8693	21-00.1	DDOT	BRANCH AVE SE from Southern Ave SE to Randle Circle SE
8608	21-00.1	DDOT	Oxon Cove Trail
8776	21-00.1	DDOT	MOUNT OLIVET RD NE from New York Ave NE to Bladensburg Rd NE
8007	21-00.1	DDOT	Arizona Ave NW from Loughboro Rd to MacArthur Blvd., NW

8770	21-00.1	DDOT	MILITARY RD NW Nebraska Ave NW to 28th St NW
8769	21-00.1	DDOT	MICHIGAN AVE NE from South Dakota Ave NE to Eastern Ave NE
8766	21-00.1	DDOT	MASSACHUSETTS AVE SE from Lincoln Park to Southern Ave SE
7460	21-00.1	DDOT	Virginia Ave Trail
7338	21-00.1	DDOT	Georgetown Waterfront Trail
8725	21-00.1	DDOT	G ST NW from 17th Street NW to Rock Creek Trail
8666	21-00.1	DDOT	4TH St SE from East Capitol St., NE to M Street, SE
8667	21-00.1	DDOT	4TH ST SW from Madison Drive, SW to P St., SW
8606	21-00.1	DDOT	S. Capitol Bridge Crossing
8612	21-00.1	DDOT	New York Ave NE from Montana Ave NE to DC line
9186	21-00.1	DDOT	Aspen Street NW Bicycle Facility from 16th Street to Georgia Ave., NW
8003	21-00.1	DDOT	Florida Ave./NY Ave. NE Project
8720	21-00.1	DDOT	FLORIDA AVE NW
8673	21-00.1	DDOT	6TH ST NE from Brentwood Pkwy., NE to E. Cap. St., NE
8721	21-00.1	DDOT	FLORIDA AVE NW
7462	21-00.1	DDOT	Dalecarlia Pkwy Trail from Mass Ave., NW to Loughboro Rd., NW
7405	21-00.1	DDOT	South Captiol Trail Extension
8643	21-00.1	DDOT	15TH ST NW Euclid St., NW to H St., NW
8632	21-00.1	DDOT	12TH ST/Buchanan St., NE
8620	21-00.1	DDOT	16th ST NW Eastern Ave., NW to Spring Rd, NW
7416	21-00.1	DDOT	Virginia Ave Trail
8664	21-00.1	DDOT	4TH ST NW from Penn. Ave., NW to Madison Dr.,
8005	21-00.1	DDOT	15th St. NW, RW Pl. SW, Ohio Dr. SW, E Basin Dr. SW
8016	21-00.1	DDOT	Tunlaw Rd. NW
7991	21-00.1	DDOT	Virginia Ave. NW
8607	21-00.1	DDOT	Piney Branch Pkwy NW
8610	21-00.1	DDOT	Oxon Run Trail
7993	21-00.1	DDOT	Pennsylvania Ave. NW
8616	21-00.1	DDOT	Benning Rd., NE Bicycle Facility from Oklahoma Ave NE to East Capitol Street SE

8503	21-00.1	DDOT	Roosevelt Bridge to Mt. Vernon Trail
7373	21-00.1	DDOT	Louisiana Ave (national Mall-mbt Connector)
8609	21-00.1	DDOT	Klinge Valley Trail
7329	21-00.1	DDOT	Fort Circle Parks Connector/Military Road, NW
7351	21-00.1	DDOT	Key Bridge Connection To Capital Crescent Trail
7986	21-00.1	DDOT	Pennsylvania Ave. NW
8788	21-00.1	DDOT	P ST SW from 2nd St SW to S Capitol St SW
7994	21-00.1	DDOT	15th St. NW, from E St., NW to Constitution Ave., NW
7999	21-00.1	DDOT	Warder St. NW/7th St. NW
8829	21-00.1	DDOT	VERMONT AVE NW
8604	21-00.1	DDOT	Walter Reed Main Drive, NW Bicycle Facility
8004	21-00.1	DDOT	West Virginia Ave. NE
7987	21-00.1	DDOT	Potomac Ave., SW
7983	21-00.1	DDOT	New Mexico Ave NW from Tunlaw Rd to Lowell St NW
8780	21-00.1	DDOT	NEBRASKA AVE NW Loughboro Rd NW to Rockwood Pkwy NW
8779	21-00.1	DDOT	NEBRASKA AVE NW from Oregon Ave NW to Wisconsin Ave NW
8757	21-00.1	DDOT	M ST NW from 29th St NW to 34th St NW
8820	21-00.1	DDOT	SOUTHERN AVE SE
8809	21-00.1	DDOT	RIGGS RD NE
7404	21-00.1	DDOT	South Capitol Street Trail
8602	21-00.1	DDOT	Trolley Trail
8000	21-00.1	DDOT	Virginia Ave. NW
8614	21-00.1	DDOT	Pennsylvania Ave SE
8699	21-00.1	DDOT	C ST NE Cycletrack between 17th St to 21st St NE
9266	21-00.1	DDOT	20th and 21st Street, NW Protected Bike Lanes from Conn. Ave. to Constitution Ave., NW
8634	21-00.1	DDOT	13TH PL NW/Fort Stevens Dr NW
8633	21-00.1	DDOT	12TH ST NW
8675	21-00.1	DDOT	6TH ST NW from Rhode Island Ave., NW to Penn. Ave., NW
8808	21-00.1	DDOT	RIGGS RD NE

8782	21-00.1	DDOT	NEW HAMPSHIRE AVE NW from Park Rd NW to Kennedy St NE
8704	21-00.1	DDOT	CONNECTICUT AVE NW from R St NW to Chevy Chase Circle NW
8684	21-00.1	DDOT	Arizona Avenue Connector Trail to the Capital Crescent Trail
8631	21-00.1	DDOT	11TH ST SE
8599	21-00.1	DDOT	11th St. Bridge Crossing
8838	21-00.1	DDOT	Metropolitan Branch Trail
8618	21-00.1	DDOT	Trinity College 4th St Trail
8600	21-00.1	DDOT	Texas Ave SE
8015	21-00.1	DDOT	37th St. NW from Tunlaw Rd., NW to Reservoir Rd., NW
8719	21-00.1	DDOT	FLORIDA AVE NE
7323	21-00.1	DDOT	Eastern Ave
8627	21-00.1	DDOT	10TH ST NW
8771	21-00.1	DDOT	MINNESOTA AVE NE Eastern Ave NE to Meade St NE
8709	21-00.1	DDOT	DIVISION AVE NE from Sheriff Rd NE to E Capitol St SE
7332	21-00.1	DDOT	Fort Lincoln Drive Connector Trail
7984	21-00.1	DDOT	Tunlaw Rd. NW
7464	21-00.1	DDOT	Malcolm X Trail
8624	21-00.1	DDOT	Mass Ave NW Sidepath Western Ave NW to R St NW
8010	21-00.1	DDOT	New Jersey Ave SE from I St SE to M St SE
9426	21-00.1	DDOT	Alabama Avenue, SE from Burns Street to Martin Luther King Jr. Ave., SE
7985	21-00.1	DDOT	Potomac Ave., SW
8763	21-00.1	DDOT	MARYLAND AVE NE from C St NE to M St NE
8613	21-00.1	DDOT	Pennsylvania Ave SE
8002	21-00.1	DDOT	Brentwood Parkway two-way Cycle track from Penn St., NE to 9th St., NE
8674	21-00.1	DDOT	6TH ST NE from Mass Ave., NE to Maryland Ave., NE (Stanton Park segment)
8679	21-00.1	DDOT	9TH ST NE T St., NE to Mt. Olivet St., NE
8680	21-00.1	DDOT	9TH ST NE Brentwood Pkwy to T St., NE
8014	21-00.1	DDOT	8th St. NE from Monroe St., NE to Franklin St., NE
8648	21-00.1	DDOT	1ST ST SE
8001	21-00.1	DDOT	West Virginia Ave. NE

7463	21-00.1	DDOT	Fort Circle Planned Trails/Fort Davis Drive
8623	21-00.1	DDOT	Long Bridge
8837	21-00.1	DDOT	Connection To Marvin Gaye Trail from the Anacostia River Trail
8677	21-00.1	DDOT	7TH ST SW from I St., SW to Maine Ave., SW
8011	21-00.1	DDOT	First Street, SE
7441	21-00.1	DDOT	New York Ave Trail from MBT to Bladensburg Rd NE
7402	21-00.1	DDOT	Shepherd Branch Trail
7383	21-00.1	DDOT	Potential Connection Trail For Anacostia Trail To Marvin Gaye Tail
8662	21-00.1	DDOT	4TH ST NE from East Capitol St., NE to New York Ave., NE - Cycletrack
8706	21-00.1	DDOT	CONSTITUTION AVE NW from Penn. Ave., NW to Louisiana Ave., NW
8644	21-00.1	DDOT	15TH ST NW
8628	21-00.1	DDOT	11TH ST NE
8006	21-00.1	DDOT	K Street NE/NW from 1st St NE to 3rd St NW
8013	21-00.1	DDOT	K Street NW from 3rd St NW to 4th St NW
8008	21-00.1	DDOT	M St. SW/SE from 6th St SW to 11th St SE
8743	21-00.1	DDOT	IRVING ST NW
8698	21-00.1	DDOT	C ST NE from 4th St to 6th St NE
7317	21-00.1	DDOT	Commodore Joshua Barney Dr Ne Sidepath
8640	21-00.1	DDOT	14TH ST NW Eastern Ave., NW to Alaska Ave., NW
8639	21-00.1	DDOT	14TH ST NW Columbia Rd, NW to Florida Ave., NW
8689	21-00.1	DDOT	BLADENSBURG RD NE
7322	21-00.1	DDOT	East Capitol Street Bridge Connector
8778	21-00.1	DDOT	NANNIE HELEN BURROUGHS AVE NE from Minnesota Ave NE to Gault Place NE
8790	21-00.1	DDOT	PENNSYLVANIA AVE NW from M St NW to 15th St NW
7425	21-00.1	Fairfax County	West Ox Road Sidepath
7978	21-00.1	Fairfax County	Kirby Road Walkway from Halsey Road to Franklin Avenue

7970	21-00.1	Fairfax County	Mount Vernon Memorial Highway - Potomac Heritage National Scenic Trail
7968	21-00.1	Fairfax County	Route 50 Walkway at Bear Branch Pedestrian Bridge
7962	21-00.1	Fairfax County	Route 29 Trail (proffer)
7958	21-00.1	Fairfax County	Old Courthouse Road and Besley Road
7956	21-00.1	Fairfax County	Compton Road from East of Pumping Station to Route 28
7947	21-00.1	Fairfax County	Crestview Drive Walkway from Eldridge Lane to Builders Road
7928	21-00.1	Fairfax County	Browne Academy Trail
7918	21-00.1	Fairfax County	Rock Hill Road Walkway Phase I from Astoria Circle to Turquoise Lane
7910	21-00.1	Fairfax County	Kirby Road Walkway from Chesterbrook Elementary School to Halsey Road
7898	21-00.1	Fairfax County	Fair Lakes Boulevard Walkway from Stringfellow Road to Retail Center
7871	21-00.1	Fairfax County	Route 50 Walkway from Blake Lane to Stonehurst Drive
7393	21-00.1	Fairfax County	Richmond Hwy/route 1 Trail
7980	21-00.1	Fairfax County	Pavement Marking Plans
7971	21-00.1	Fairfax County	Bluemont Way Sidewalk from Discovery Street Pedestrian Bridge Walkway to Reston Parkway
7967	21-00.1	Fairfax County	Peabody Drive Walkway from Magarity Road to Lisle Avenue near Westgate Elementary School
7961	21-00.1	Fairfax County	Route 236 Corridor Bicycle Improvements
7957	21-00.1	Fairfax County	Georgetown Pike (Route 193) Crosswalk
7955	21-00.1	Fairfax County	Shirley Gate Road from Braddock Road to Fairfax County Parkway
7942	21-00.1	Fairfax County	Cinder Bed Road Bikeway
7911	21-00.1	Fairfax County	Dolley Madison Boulevard Walkway from East of Buchanan to Potomac School Road/Georgetown Pike
7897	21-00.1	Fairfax County	Monroe Street Northern Segment from Fox Mill Road to Sunrise Valley Drive
7891	21-00.1	Fairfax County	Hunter Village Drive Walkway from Wentworth Place to Flax Street
7876	21-00.1	Fairfax County	Wakefield Chapel Road Bike Lanes from Pulley Court to NVCC Campus

7867	21-00.1	Fairfax County	Gunston Road from Richmond Highway to the Potomac River (Mason Neck Trail)
7973	21-00.1	Fairfax County	Old Dominion Drive Walkway
7966	21-00.1	Fairfax County	Route 50 Trail from West Ox Road to Fair Ridge Drive
7954	21-00.1	Fairfax County	Route 123 Walkway from Courthouse Road to Sutton Road
7941	21-00.1	Fairfax County	South Lakes Drive Walkway from Greenkeepers Court to Sunrise Valley Drive
7931	21-00.1	Fairfax County	Route 50 Walkway from Cedar Lane to Prosperity Avenue
7921	21-00.1	Fairfax County	Crestview Drive Walkway from Ferris Avenue to Builders Road
7917	21-00.1	Fairfax County	Westmoreland Street Walkway from Kirby Road to Lemon Road
7889	21-00.1	Fairfax County	Soapstone Drive Overpass
7969	21-00.1	Fairfax County	Rolling Valley Connector Trail
7943	21-00.1	Fairfax County	Magarity Road from Ware Road to Peabody Drive
7940	21-00.1	Fairfax County	Dulles Toll Road Eastbound Off-Ramp/Fairfax County Parkway Trail
7939	21-00.1	Fairfax County	Quander Road Walkway from West Potomac High School to Quander Elementary School
7934	21-00.1	Fairfax County	Sunrise Valley Drive from Reston Parkway to Soapstone Drive
7913	21-00.1	Fairfax County	Beulah Road Walkway Phase III
7908	21-00.1	Fairfax County	Chesterbrook Road Walkway from North Albemarle Street to Forest Lane
7903	21-00.1	Fairfax County	Giles Run Connector Road from Lorton Road to Laurel Hill Adaptive Reuse Site
7885	21-00.1	Fairfax County	Isaac Newton Square West Sidewalk
7882	21-00.1	Fairfax County	Burke Centre VRE Connector Phase IV
7870	21-00.1	Fairfax County	Town Center Parkway from Sunset Hills Road to Baron Cameron Avenue
7868	21-00.1	Fairfax County	Route 50 Walkway from Lindenwood Lane to Nutley Street
7862	21-00.1	Fairfax County	Route 50 Walkway from Lindenwood Lane to Nutley Street
7976	21-00.1	Fairfax County	Westmoreland Street and Rosemont Drive Bike Lanes
7965	21-00.1	Fairfax County	Backlick Road Walkway (east side)

7945	21-00.1	Fairfax County	Soapstone Drive Walkway from South Lakes Drive to Snakeden Branch
7932	21-00.1	Fairfax County	Monroe Street from Dulles Toll Road to Eastpark Drive
7924	21-00.1	Fairfax County	Idylwood Road Walkway
7915	21-00.1	Fairfax County	Pohick Road Pedestrian Improvements
7912	21-00.1	Fairfax County	Rolling Road Walkway from Roxbury Avenue to Tuttle Road
7899	21-00.1	Fairfax County	Glade Drive Walkway from Colts Neck Road to Freetown Drive
7890	21-00.1	Fairfax County	Telegraph Road from South Kings Highway to Franconia Road
7886	21-00.1	Fairfax County	Great Falls Street Walkway from Grande Lane to Haycock Road
7881	21-00.1	Fairfax County	Post Forest Drive from Legato Road to Black Ironwood Drive
7875	21-00.1	Fairfax County	Chesterbrook Road Walkway from Maddux Lane to North Albemarle Street
7873	21-00.1	Fairfax County	Gunston Road from Richmond Highway to the Potomac River (Mason Neck Trail)
7865	21-00.1	Fairfax County	Route 50 Walkway from Blake Lane to Stonehurst Drive
7320	21-00.1	Fairfax County	Custis (i-66) Trail Extension
7391	21-00.1	Fairfax County	Reston Parkway Sidepath
7977	21-00.1	Fairfax County	Wolftrap Elementary School Safe Routes to School
7951	21-00.1	Fairfax County	Kirby Road Walkway from Chesterbrook Road to Mori Street
7949	21-00.1	Fairfax County	Olney Road Walkway
7937	21-00.1	Fairfax County	Frying Pan Road Widening from Route 28 to Centreville Road
7935	21-00.1	Fairfax County	Route 50 Walkway from 8301 Arlington Boulevard to Gallows Road
7916	21-00.1	Fairfax County	Franconia-Springfield Parkway from Spring Village Drive to Ridgeway Drive
7904	21-00.1	Fairfax County	Ashgrove Lane Trail
7901	21-00.1	Fairfax County	Backlick Road and Industrial Road
7887	21-00.1	Fairfax County	North Shore Drive Walkway from east of North Shore Court to Sycamore Valley Court
7884	21-00.1	Fairfax County	Sleepy Hollow Road Walkways from Columbia Pike to Route 7

7877	21-00.1	Fairfax County	Idylwood Road Trail
7453	21-00.1	Fairfax County	South County East West Trail
7369	21-00.1	Fairfax County	Mount Vernon Memorial Highway Trail
7337	21-00.1	Fairfax County	Fox Mill Road Sidepath
7296	21-00.1	Fairfax County	Braddock Rd Trail
7975	21-00.1	Fairfax County	Little River Turnpike Walkway from Hillbrook Drive to Little River Run Drive
7974	21-00.1	Fairfax County	New Dominion Parkway from Reston Parkway to Fairfax County Parkway
7963	21-00.1	Fairfax County	Peace Valley Lane Walkway
7959	21-00.1	Fairfax County	Pleasant Valley Road Walkway from North of Ellick Run to DVP Power Lines
7953	21-00.1	Fairfax County	Van Dorn Street Pedestrian and Bicycle Access Improvements
7946	21-00.1	Fairfax County	Sunrise Valley Drive from Reston Parkway to Fairfax County Parkway
7933	21-00.1	Fairfax County	Innovation Center to Arrowbrook
7929	21-00.1	Fairfax County	Holmes Run Stream Valley Trail
7927	21-00.1	Fairfax County	Sunrise Valley Drive from Fairfax County Parkway to Innovation Station
7920	21-00.1	Fairfax County	Ingleside Avenue Walkway
7914	21-00.1	Fairfax County	Monroe Street Southern Segment from Monroe Manor to Dwight Street
7894	21-00.1	Fairfax County	Scotts Run Stream Valley Trail from Georgetown Pike to the Scotts Run Stream Valley
7883	21-00.1	Fairfax County	Redd Road Walkway
7880	21-00.1	Fairfax County	Route 236 from High Place to Old Columbia Pike
7866	21-00.1	Fairfax County	Lisle Avenue Walkway from Griffith Road to Peabody Drive
7982	21-00.1	Fairfax County	Belle View Boulevard and George Washington Parkway
7981	21-00.1	Fairfax County	Chesterbrook Road Walkway from Forest Lane to North 41st Street
7979	21-00.1	Fairfax County	Compton Road from Mt. Olive Road to Cub Run Stream Valley Trail
7964	21-00.1	Fairfax County	Telegraph Road Walkway Phase II from Pike Road to Wilton Road
7960	21-00.1	Fairfax County	Stone Road Overpass over I-66 from Route 29 to Route 28
7950	21-00.1	Fairfax County	Backlick Road Walkway from Kandel Court to Cindy Lane

7948	21-00.1	Fairfax County	Route 50 Walkway from Chichester Lane to Cedar Lane
7938	21-00.1	Fairfax County	Idylwood Road Walkway from Friendship Lane to Stephanie Marie Drive
7930	21-00.1	Fairfax County	Tysons Wayfinding Signage
7923	21-00.1	Fairfax County	Vienna Metrorail Station Area Bicycle Connectivity Improvements
7919	21-00.1	Fairfax County	Old Keene Mill Road Bike Shoulders
7907	21-00.1	Fairfax County	Pavement Marking Plans
7906	21-00.1	Fairfax County	Government Center Area Bicycle Demonstration Project
7900	21-00.1	Fairfax County	Gunston Road from Richmond Highway to the Potomac River (Mason Neck Trail)
7896	21-00.1	Fairfax County	Telegraph Road Walkway
7895	21-00.1	Fairfax County	Hooes Road from Fairfax County Parkway to Silverbrook Road
7893	21-00.1	Fairfax County	Hooes Road Walkway from Ox Road to Furnace Road
7892	21-00.1	Fairfax County	Sunrise Valley Drive Walkway from Hitchcock Drive to Colts Brook Drive
7878	21-00.1	Fairfax County	Backlick Road Walkway South of Barta Road
7872	21-00.1	Fairfax County	Lisle Avenue Walkway from Griffith Road to Peabody Drive
7864	21-00.1	Fairfax County	Town Center Parkway from Sunset Hills Road to Baron Cameron Avenue
7569	21-00.1	Frederick County	Tuscarora Creek
7714	21-00.1	Frederick County	Brunswick Paths
7618	21-00.1	Frederick County	Frederick Scenic Trail
7614	21-00.1	Frederick County	Pennsylvania RR Trail
7605	21-00.1	Frederick County	Middletown Greenway
7595	21-00.1	Frederick County	I-270 Transitway
7589	21-00.1	Frederick County	H&F Trolley Trail
7573	21-00.1	Frederick County	Tuscarora Creek Trail
7715	21-00.1	Frederick County	Point Of Rocks Park Trail
7712	21-00.1	Frederick County	Brunswick Crossing
7617	21-00.1	Frederick County	Pennsylvania RR Trail
7610	21-00.1	Frederick County	Ballenger Creek
7600	21-00.1	Frederick County	Town Of Middletown Greenway
7598	21-00.1	Frederick County	Middletown Town Trails
7592	21-00.1	Frederick County	H&F Trolley Trail
7586	21-00.1	Frederick County	Pennsylvania RR Trail

7717	21-00.1	Frederick County	Mount Airy Trail
7707	21-00.1	Frederick County	Middletown Town Trails
7701	21-00.1	Frederick County	Linganore Creek
7622	21-00.1	Frederick County	City Of Frederick To C And O Canal
7591	21-00.1	Frederick County	H&F Trolley Trail
7590	21-00.1	Frederick County	H&F Trolley Trail
7588	21-00.1	Frederick County	H&F Trolley Trail
7574	21-00.1	Frederick County	I-270 Transitway
7572	21-00.1	Frederick County	Tuscarora Creek Trail
7711	21-00.1	Frederick County	Brunswick Crossing
7706	21-00.1	Frederick County	Monocacy River
7703	21-00.1	Frederick County	Bush Creek
7716	21-00.1	Frederick County	Sugarloaf - Little Bennet Trail
7604	21-00.1	Frederick County	Middletown Greenway
7603	21-00.1	Frederick County	Middletown Greenway
7601	21-00.1	Frederick County	Middletown Greenway
7597	21-00.1	Frederick County	H&F Trolley Trail
7584	21-00.1	Frederick County	H&F Trolley Trail
7713	21-00.1	Frederick County	Brunswick Paths
7705	21-00.1	Frederick County	Sugarloaf - Little Bennet Trail
7702	21-00.1	Frederick County	Linganore Creek
7696	21-00.1	Frederick County	Emmitsburg Area Trails
7621	21-00.1	Frederick County	City Of Frederick To C And O Canal
7620	21-00.1	Frederick County	Ballenger Creek
7619	21-00.1	Frederick County	Ballenger Creek
7616	21-00.1	Frederick County	Ballenger Creek
7613	21-00.1	Frederick County	Frederick Scenic Trail
7609	21-00.1	Frederick County	Middletown Greenway
7606	21-00.1	Frederick County	Middletown Greenway
7602	21-00.1	Frederick County	Middletown Greenway
7583	21-00.1	Frederick County	H&F Trolley Trail
7576	21-00.1	Frederick County	Tuscarora Creek Trail
7575	21-00.1	Frederick County	Pennsylvania RR Trail
7570	21-00.1	Frederick County	Tuscarora Creek
7607	21-00.1	Frederick County	Middletown Greenway
7593	21-00.1	Frederick County	I-270 Transitway
7580	21-00.1	Frederick County	Tuscarora Creek Trail
7577	21-00.1	Frederick County	Monocacy Blvd
7615	21-00.1	Frederick County	I-270 Transitway
7599	21-00.1	Frederick County	Town Of Middletown Greenway
7596	21-00.1	Frederick County	I-270 Transitway
7585	21-00.1	Frederick County	H&F Trolley Trail
7582	21-00.1	Frederick County	Tuscarora Creek Trail
7581	21-00.1	Frederick County	Tuscarora Creek Trail

7579	21-00.1	Frederick County	Monocacy Blvd
7710	21-00.1	Frederick County	Middletown Park Trails
7704	21-00.1	Frederick County	Bush Creek
7700	21-00.1	Frederick County	Catoctin Trail (Extention)
7698	21-00.1	Frederick County	Emmitsburg Area Trails
7697	21-00.1	Frederick County	Emmitsburg Area Trails
7612	21-00.1	Frederick County	H&F Trolley Trail
7611	21-00.1	Frederick County	H&F Trolley Trail
7709	21-00.1	Frederick County	Middletown Park Trails
7708	21-00.1	Frederick County	Middletown Town Trails
7699	21-00.1	Frederick County	Emmitsburg Area Trails
7608	21-00.1	Frederick County	Middletown Greenway
7594	21-00.1	Frederick County	I-270 Transitway
7587	21-00.1	Frederick County	H&F Trolley Trail
8368	21-00.1	Loudoun County	Ashburn Road Bike Lanes and Sidewalk
8428	21-00.1	Loudoun County	Barrister Street Bicycle Lanes
8434	21-00.1	Loudoun County	Trailhead Drive
8433	21-00.1	Loudoun County	Shellhorn Road
8426	21-00.1	Loudoun County	Ladbrook Drive
8423	21-00.1	Loudoun County	Hardwood Forest Drive
8422	21-00.1	Loudoun County	Fincastle Drive
8381	21-00.1	Loudoun County	Dulles Center Boulevard
8380	21-00.1	Loudoun County	Mineral Springs Circle
8379	21-00.1	Loudoun County	Cedar Ridge Blvd
8378	21-00.1	Loudoun County	South Cottage Road
8365	21-00.1	Loudoun County	Defender Drive (Poland Rd)
8361	21-00.1	Loudoun County	Prentice Drive
8360	21-00.1	Loudoun County	Lockridge Road
8358	21-00.1	Loudoun County	Shellhorn Road
8354	21-00.1	Loudoun County	Shaw Road
7676	21-00.1	Loudoun County	Berlin Turnpike
7658	21-00.1	Loudoun County	Metro Center Drive
7656	21-00.1	Loudoun County	Old Ryan Road
7646	21-00.1	Loudoun County	Creighton Road
8350	21-00.1	Loudoun County	Pleasant Valley Road
8342	21-00.1	Loudoun County	Barrister Street
8329	21-00.1	Loudoun County	South Sterling Boulevard
8326	21-00.1	Loudoun County	River Creek Parkway
8324	21-00.1	Loudoun County	Ashburn Village Boulevard Bike Lanes
8338	21-00.1	Loudoun County	Augusta Drive Bike Lanes and Sidewalk
7675	21-00.1	Loudoun County	Route 9
7652	21-00.1	Loudoun County	Mooreview Parkway
7649	21-00.1	Loudoun County	James Monroe Highway

7668	21-00.1	Loudoun County	Ashburn Farm Parkway Shared Use Path Widening
8341	21-00.1	Loudoun County	Wynridge Drive
8331	21-00.1	Loudoun County	Glenn Drive
8438	21-00.1	Loudoun County	Bles Park Drive
8437	21-00.1	Loudoun County	South Sterling Boulevard
8432	21-00.1	Loudoun County	South Sterling Boulevard
8395	21-00.1	Loudoun County	Defender Drive
8387	21-00.1	Loudoun County	Middlefield Drive
8386	21-00.1	Loudoun County	Tripleseven Road
8384	21-00.1	Loudoun County	Stone Springs Boulevard
8373	21-00.1	Loudoun County	Millstream Drive
8369	21-00.1	Loudoun County	Mooreview Parkway
8351	21-00.1	Loudoun County	Moran Road
8346	21-00.1	Loudoun County	Trailhead Drive
8376	21-00.1	Loudoun County	Augusta Drive Bicycle Lanes
8398	21-00.1	Loudoun County	Benedict Drive Bicycle Lanes and Sidewalk
7661	21-00.1	Loudoun County	James Monroe Highway
7651	21-00.1	Loudoun County	Moorefield Boulevard
7650	21-00.1	Loudoun County	Lovettsville Road
8429	21-00.1	Loudoun County	Loudoun Reserve Drive
8419	21-00.1	Loudoun County	Broadmore Drive
8401	21-00.1	Loudoun County	Haleybird Drive
8400	21-00.1	Loudoun County	Woodshire Drive
8399	21-00.1	Loudoun County	Ridgetop Circle
8363	21-00.1	Loudoun County	Prentice Drive
8353	21-00.1	Loudoun County	Shaw Road
8349	21-00.1	Loudoun County	Innovation Avenue
8348	21-00.1	Loudoun County	Moorefield Boulevard
8336	21-00.1	Loudoun County	Edgewater Street
8435	21-00.1	Loudoun County	Trailhead Drive
8421	21-00.1	Loudoun County	Church Road
8417	21-00.1	Loudoun County	Victoria Station Drive
8415	21-00.1	Loudoun County	Red Rum Drive
8414	21-00.1	Loudoun County	Dresden Street
8412	21-00.1	Loudoun County	Everfield Drive
8411	21-00.1	Loudoun County	Christiana Drive
8410	21-00.1	Loudoun County	Windmill Drive
8407	21-00.1	Loudoun County	Bridgefield Way
8394	21-00.1	Loudoun County	South Fillmore Avenue
8383	21-00.1	Loudoun County	Pinebrook Road
8370	21-00.1	Loudoun County	River Creek Parkway
8367	21-00.1	Loudoun County	Ashburn Road

8366	21-00.1	Loudoun County	Pacific Boulevard
8355	21-00.1	Loudoun County	Hay Road
8343	21-00.1	Loudoun County	Centergate Drive
8332	21-00.1	Loudoun County	Davis Drive
8323	21-00.1	Loudoun County	Poland Road
7678	21-00.1	Loudoun County	Braddock Road
7677	21-00.1	Loudoun County	East Broad Way
7669	21-00.1	Loudoun County	Croson Lane
7665	21-00.1	Loudoun County	W & OD West Extension
8416	21-00.1	Loudoun County	Magnolia Drive
7653	21-00.1	Loudoun County	Atlantic Boulevard Shared Use Path
8404	21-00.1	Loudoun County	Deerfield Avenue
8388	21-00.1	Loudoun County	Loudoun Reserve Drive
8377	21-00.1	Loudoun County	Seneca Ridge Drive
8352	21-00.1	Loudoun County	Belfort Park Drive
8347	21-00.1	Loudoun County	Grassland Grove Drive
8345	21-00.1	Loudoun County	Trailhead Drive
8344	21-00.1	Loudoun County	Barrister Street
8333	21-00.1	Loudoun County	Pacific Boulevard
8413	21-00.1	Loudoun County	Broderick Drive
8403	21-00.1	Loudoun County	Loudoun Station Drive
8385	21-00.1	Loudoun County	Cromwell Road
8382	21-00.1	Loudoun County	Pinebrook Road
8371	21-00.1	Loudoun County	Destiny Drive
8339	21-00.1	Loudoun County	Eastgate View Drive
8337	21-00.1	Loudoun County	Mooreview Parkway
8322	21-00.1	Loudoun County	Defender Drive
7667	21-00.1	Loudoun County	Riverside Parkway
7659	21-00.1	Loudoun County	Snickersville Turnpike
7645	21-00.1	Loudoun County	Belmont Ridge Road
8340	21-00.1	Loudoun County	Claude Moore Drive Sidewalk
7672	21-00.1	Loudoun County	Tall Cedars Parkway
7671	21-00.1	Loudoun County	Loudoun County Parkway
7664	21-00.1	Loudoun County	Whites Ferry Connector
7663	21-00.1	Loudoun County	Berlin Turnpike
7662	21-00.1	Loudoun County	Charles Town Pike
7644	21-00.1	Loudoun County	Arcola Boulevard
8391	21-00.1	Loudoun County	Arlington Oaks Drive Bicycle lanes
7673	21-00.1	Loudoun County	John Mosby Highway
7655	21-00.1	Loudoun County	Harry Byrd Highway
7654	21-00.1	Loudoun County	Cascades Parkway
8439	21-00.1	Loudoun County	Davis Drive
8427	21-00.1	Loudoun County	Crossroads Drive
8425	21-00.1	Loudoun County	Demott Drive

8420	21-00.1	Loudoun County	East Maple Avenue
8418	21-00.1	Loudoun County	Blossom Drive
8409	21-00.1	Loudoun County	Saulty Drive
8408	21-00.1	Loudoun County	Sycolin Creek Connector
8402	21-00.1	Loudoun County	State Street
8390	21-00.1	Loudoun County	Summerall Drive
8389	21-00.1	Loudoun County	Supreme Drive
8375	21-00.1	Loudoun County	Marblehead Drive
8374	21-00.1	Loudoun County	Portsmouth Boulevard
8372	21-00.1	Loudoun County	Stone Springs Boulevard
8364	21-00.1	Loudoun County	Devin Shafron Drive
8362	21-00.1	Loudoun County	Prentice Drive
8357	21-00.1	Loudoun County	Shellhorn Road
8335	21-00.1	Loudoun County	Edgewater Street
8334	21-00.1	Loudoun County	Tall Cedars Parkway
8430	21-00.1	Loudoun County	Ashburn Road Shared Use Path
8328	21-00.1	Loudoun County	Shellhorn Road
8327	21-00.1	Loudoun County	River Creek Parkway
8325	21-00.1	Loudoun County	River Creek Parkway
8397	21-00.1	Loudoun County	Bartholomew Fair Drive Bicycle Lanes and Sidewalk
8431	21-00.1	Loudoun County	Ashburn Road Bike Lanes and Sidewalk
8436	21-00.1	Loudoun County	Circle Drive
8424	21-00.1	Loudoun County	River Bank Street
8406	21-00.1	Loudoun County	Lansdowne Boulevard
8405	21-00.1	Loudoun County	Woodridge Parkway
8396	21-00.1	Loudoun County	Eastgate View Drive
8393	21-00.1	Loudoun County	South Fillmore Avenue
8359	21-00.1	Loudoun County	North-South Connector
8356	21-00.1	Loudoun County	Shellhorn Road
8330	21-00.1	Loudoun County	North Sterling Boulevard
7660	21-00.1	Loudoun County	Leesburg Bypass
7657	21-00.1	Loudoun County	Pacific Boulevard
7648	21-00.1	Loudoun County	Lockridge Road
7647	21-00.1	Loudoun County	Hansen Park Sup
7674	21-00.1	Loudoun County	John Mosby Highway
7670	21-00.1	Loudoun County	Loudoun County Parkway
7666	21-00.1	Loudoun County	Riverside Parkway
8392	21-00.1	Loudoun County	Atwater Drive Bike Lanes and Sidewalk
8868	21-00.1	MDOT/Maryland Transportation Authority	Nice/Middleton Bridge Bike/Ped Access
7126	21-00.1	MDOT/State Highway Administration	Landover Road (MD 202) Bike Lane
8080	21-00.1	MDOT/State Highway Administration	University Blvd (MD 193)
7680	21-00.1	MDOT/State Highway Administration	Montgomery Village Ave (MD 124)

8307	21-00.1	MDOT/State Highway Administration	Clarksburg Rd (MD 121)
8299	21-00.1	MDOT/State Highway Administration	New Hampshire Ave (MD 650)
8296	21-00.1	MDOT/State Highway Administration	Main St (MD 108)
8232	21-00.1	MDOT/State Highway Administration	Knowles Ave (MD 547)
8218	21-00.1	MDOT/State Highway Administration	New Hampshire Ave (MD 650)
8110	21-00.1	MDOT/State Highway Administration	Goldsboro Rd (MD 614)
7683	21-00.1	MDOT/State Highway Administration	Midcounty Hwy (MD 124)
7679	21-00.1	MDOT/State Highway Administration	Frederick Ave (MD 355)
8290	21-00.1	MDOT/State Highway Administration	Metropolitan Ave (MD 192)
8284	21-00.1	MDOT/State Highway Administration	Connecticut Ave (MD 185)
8262	21-00.1	MDOT/State Highway Administration	Rockville Pike (MD 355)
8247	21-00.1	MDOT/State Highway Administration	Clarksburg Rd (MD 121)
7276	21-00.1	MDOT/State Highway Administration	Woodyard Road (MD 223) Side Path
7271	21-00.1	MDOT/State Highway Administration	Westphalia Road (C-626) Side Path
7258	21-00.1	MDOT/State Highway Administration	US-1 Bike Lane
8231	21-00.1	MDOT/State Highway Administration	Connecticut Ave (MD 185)
8180	21-00.1	MDOT/State Highway Administration	Olney-Sandy Spring Rd (MD 108)
8158	21-00.1	MDOT/State Highway Administration	Old Georgetown Rd (MD 187)
8124	21-00.1	MDOT/State Highway Administration	16th St (MD 390)
8118	21-00.1	MDOT/State Highway Administration	Bradley Blvd (MD 191)
8093	21-00.1	MDOT/State Highway Administration	Frederick Rd (MD 355)
8864	21-00.1	MDOT/State Highway Administration	Indian Head Highway Sidewalk Construction
8861	21-00.1	MDOT/State Highway Administration	Mitchell Road Intersection Treatments
7262	21-00.1	MDOT/State Highway Administration	Veteran's Parkway (MD 410) Bike Lane
7256	21-00.1	MDOT/State Highway Administration	US-1 Bike Lane
7253	21-00.1	MDOT/State Highway Administration	University Boulevard (MD 193) Bike Lane
7206	21-00.1	MDOT/State Highway Administration	Presidential Parkway (MC-634) Side Path
7205	21-00.1	MDOT/State Highway Administration	Powder Mill Road (MD 212) Bike Lane
7069	21-00.1	MDOT/State Highway Administration	Collington Road (MD 197) Side Path
7056	21-00.1	MDOT/State Highway Administration	Central Avenue (MD 332) Bike Lane
7148	21-00.1	MDOT/State Highway Administration	Martin Luther King Jr. Boulevard (MD 704) Bike Lane
7119	21-00.1	MDOT/State Highway Administration	Indian Head Highway (MD 210) Side Path
7093	21-00.1	MDOT/State Highway Administration	Enterprise Road (MD 193) Bike Lane
7024	21-00.1	MDOT/State Highway Administration	Baltimore-Washington Parkway Side Path
7023	21-00.1	MDOT/State Highway Administration	Baltimore Avenue (US-1) Side Path
7268	21-00.1	MDOT/State Highway Administration	Watkins Park Drive (MD 193) Bike Lane
7199	21-00.1	MDOT/State Highway Administration	Pennsylvania Avenue (MD 4) Side Path
7198	21-00.1	MDOT/State Highway Administration	Pennsylvania Avenue (MD 4) Bike Lane

7121	21-00.1	MDOT/State Highway Administration	Kenilworth Avenue (MD 201) Side Path
7055	21-00.1	MDOT/State Highway Administration	Central Avenue (MD 214) Bike Lane
7014	21-00.1	MDOT/State Highway Administration	Annapolis Road (MD 450 MD 202) Side Path
7695	21-00.1	MDOT/State Highway Administration	Rockville Pike (MD 355)
7690	21-00.1	MDOT/State Highway Administration	Muncaster Mill Rd (MD 115)
8862	21-00.1	MDOT/State Highway Administration	MD 6 Bike/Ped Treatments Over Zekiah Swamp
8859	21-00.1	MDOT/State Highway Administration	Waldorf/White Plains Sidewalk on US 301
8280	21-00.1	MDOT/State Highway Administration	Ridge Rd (MD 27)
8268	21-00.1	MDOT/State Highway Administration	Forest Glen Rd (MD 192)
8192	21-00.1	MDOT/State Highway Administration	Rockville Pike (MD 355)
8116	21-00.1	MDOT/State Highway Administration	Bradley Blvd (MD 191)
8105	21-00.1	MDOT/State Highway Administration	Bradley Blvd (MD 191)
8196	21-00.1	MDOT/State Highway Administration	Ridge Rd (MD 27)
8187	21-00.1	MDOT/State Highway Administration	Rockville Pike (MD 355)
8182	21-00.1	MDOT/State Highway Administration	Connecticut Ave (MD 185)
8181	21-00.1	MDOT/State Highway Administration	Woodfield Rd (MD 124)
7213	21-00.1	MDOT/State Highway Administration	Rhode Island Avenue (US-1) Bike Lane
8129	21-00.1	MDOT/State Highway Administration	Rockville Pike (MD 355)
8860	21-00.1	MDOT/State Highway Administration	La Plata Sidewalk on US 301
7136	21-00.1	MDOT/State Highway Administration	Laurel Bowie Road (MD 197) Side Path
7130	21-00.1	MDOT/State Highway Administration	Lanham Severn Road (MD 564) Side Path
7129	21-00.1	MDOT/State Highway Administration	Lanham Severn Road (MD 564) Bike Lane
7128	21-00.1	MDOT/State Highway Administration	Landover Road (MD 202) Side Path
7127	21-00.1	MDOT/State Highway Administration	Landover Road (MD 202) Side Path
8102	21-00.1	MDOT/State Highway Administration	Colesville Rd (MD 384)
8027	21-00.1	MDOT/State Highway Administration	Montgomery Ave Separated Bike Lanes (Wisconsin Ave to East West Hwy)
8257	21-00.1	MDOT/State Highway Administration	Plyers Mill Rd (MD 192)
8253	21-00.1	MDOT/State Highway Administration	Piney Branch Rd (MD 320)
7681	21-00.1	MDOT/State Highway Administration	Quince Orchard Rd (MD 124)
8227	21-00.1	MDOT/State Highway Administration	Piney Branch Rd (MD 320)
8226	21-00.1	MDOT/State Highway Administration	Flower Ave (MD 787)
8202	21-00.1	MDOT/State Highway Administration	Georgia Ave (MD 97)
8087	21-00.1	MDOT/State Highway Administration	Burlington Ave (MD 410)
8073	21-00.1	MDOT/State Highway Administration	Rockville Pike (MD 355)
8067	21-00.1	MDOT/State Highway Administration	University Blvd (MD 193)
8053	21-00.1	MDOT/State Highway Administration	Piney Branch Rd Separated Bike Lanes (Flower Ave to University Blvd)

8039	21-00.1	MDOT/State Highway Administration	Frederick Rd Sidepath (Stringtown Rd to North Germantown Greenway Trail)
8865	21-00.1	MDOT/State Highway Administration	Indian Head Rail Trail Path Connection
7254	21-00.1	MDOT/State Highway Administration	University Boulevard (MD 193) Bike Lane
8264	21-00.1	MDOT/State Highway Administration	New Hampshire Ave (MD 650)
8254	21-00.1	MDOT/State Highway Administration	Connecticut Ave (MD 185)
8215	21-00.1	MDOT/State Highway Administration	Germantown Rd (MD 118)
8197	21-00.1	MDOT/State Highway Administration	Capitol View Ave (MD 192)
8128	21-00.1	MDOT/State Highway Administration	Colesville Rd (MD 384)
8282	21-00.1	MDOT/State Highway Administration	Bradley Ln (MD 191)
8275	21-00.1	MDOT/State Highway Administration	Piney Branch Rd (MD 320)
8244	21-00.1	MDOT/State Highway Administration	Frederick Rd (MD 355)
8203	21-00.1	MDOT/State Highway Administration	16th St (MD 390)
8195	21-00.1	MDOT/State Highway Administration	Ridge Rd (MD 27)
8189	21-00.1	MDOT/State Highway Administration	New Hampshire Ave (MD 650)
8159	21-00.1	MDOT/State Highway Administration	Wisconsin Ave (MD 355)
8143	21-00.1	MDOT/State Highway Administration	Old Georgetown Rd (MD 187)
8136	21-00.1	MDOT/State Highway Administration	East West Hwy (MD 410)
8026	21-00.1	MDOT/State Highway Administration	Silver Spring Green Trail Sidepath (Cedar St to Sligo Creek Pkwy)
7149	21-00.1	MDOT/State Highway Administration	Martin Luther King Jr. Boulevard (MD 704) Side Path
7135	21-00.1	MDOT/State Highway Administration	Laurel Bowie Road (MD 197) Side Path
7088	21-00.1	MDOT/State Highway Administration	East West Highway (MD 410) Bike Lane
7004	21-00.1	MDOT/State Highway Administration	A-6 Side Path
7001	21-00.1	MDOT/State Highway Administration	38th Street (MD 208) Bike Lane
7240	21-00.1	MDOT/State Highway Administration	Suitland Parkway Extended (MC-631) Side Path
7214	21-00.1	MDOT/State Highway Administration	Rhode Island Avenue Trolley Trail Bike Lane
7156	21-00.1	MDOT/State Highway Administration	MD 223 Side Path
7131	21-00.1	MDOT/State Highway Administration	Lanham Severn Road (MD 564) Side Path
7106	21-00.1	MDOT/State Highway Administration	Greenbelt Road (MD 193) Bike Lane
7022	21-00.1	MDOT/State Highway Administration	Baltimore Avenue (US-1) Bike Lane
8221	21-00.1	MDOT/State Highway Administration	Connecticut Ave (MD 185)
8193	21-00.1	MDOT/State Highway Administration	River Rd (MD 190)
8115	21-00.1	MDOT/State Highway Administration	Colesville Rd (MD 384)
8112	21-00.1	MDOT/State Highway Administration	University Blvd (MD 193)
8103	21-00.1	MDOT/State Highway Administration	Old Georgetown Rd (MD 187)
7012	21-00.1	MDOT/State Highway Administration	Allentown Road Side Path
7688	21-00.1	MDOT/State Highway Administration	Falls Rd (MD 189)
7682	21-00.1	MDOT/State Highway Administration	Clopper Rd (MD 117)

8863	21-00.1	MDOT/State Highway Administration	MD 5 Bike/Ped Treatments
8298	21-00.1	MDOT/State Highway Administration	Frederick Rd (MD 355)
8292	21-00.1	MDOT/State Highway Administration	Georgia Ave (MD 97)
8248	21-00.1	MDOT/State Highway Administration	New Hampshire Ave (MD 650)
8220	21-00.1	MDOT/State Highway Administration	Layhill Rd (MD 182)
8207	21-00.1	MDOT/State Highway Administration	University Blvd (MD 193)
8206	21-00.1	MDOT/State Highway Administration	Piney Branch Rd (MD 320)
8199	21-00.1	MDOT/State Highway Administration	University Blvd (MD 193)
8106	21-00.1	MDOT/State Highway Administration	Great Seneca Hwy (MD 119)
8058	21-00.1	MDOT/State Highway Administration	Falls Rd (MD 189)
8311	21-00.1	MDOT/State Highway Administration	East West Hwy (MD 410)
8297	21-00.1	MDOT/State Highway Administration	New Hampshire Ave (MD 650)
8266	21-00.1	MDOT/State Highway Administration	Rockville Pike (MD 355)
8259	21-00.1	MDOT/State Highway Administration	Germantown Rd (MD 118)
8236	21-00.1	MDOT/State Highway Administration	Main St (MD 108)
8225	21-00.1	MDOT/State Highway Administration	Arliss St (MD 594-D)
7260	21-00.1	MDOT/State Highway Administration	US-1 Side Path
7259	21-00.1	MDOT/State Highway Administration	US-1 Side Path
7257	21-00.1	MDOT/State Highway Administration	US-1 Bike Lane
7255	21-00.1	MDOT/State Highway Administration	University Boulevard (MD 193) Side Path
7062	21-00.1	MDOT/State Highway Administration	Cherry Hill Road Bike Lane
7009	21-00.1	MDOT/State Highway Administration	Allentown Road (MD 337) Bike Lane
7204	21-00.1	MDOT/State Highway Administration	Powder Mill Road (MD 212) Bike Lane
7176	21-00.1	MDOT/State Highway Administration	New Hampshire Avenue (MD 650) Bike Lane
7150	21-00.1	MDOT/State Highway Administration	Martin Luther King Jr. Boulevard (MD 704) Side Path
7134	21-00.1	MDOT/State Highway Administration	Laurel Bowie Road (MD 197) Bike Lane
7133	21-00.1	MDOT/State Highway Administration	Largo Road (MD 202) Side Path
7529	21-00.1	Maryland-National Capital Park and Planning Commission	Matthew Henson Trail Connector
8094	21-00.1	Maryland-National Capital Park and Planning Commission	Piedmont Crossing Local Park Trail
8314	21-00.1	Maryland-National Capital Park and Planning Commission	Jingle Connector
7486	21-00.1	Montgomery County	Woodglen
8095	21-00.1	Montgomery County	Street B-5
8091	21-00.1	Montgomery County	Nicholson Ln
8081	21-00.1	Montgomery County	Moorland Ln
8057	21-00.1	Montgomery County	Seven Locks Rd
8056	21-00.1	Montgomery County	Great Seneca Hwy
8050	21-00.1	Montgomery County	Potomac to Veirs Mill Road Breezeway (Randolph Rd to Veirs Mill Rd)

8048	21-00.1	Montgomery County	Marinelli Rd Separated Bike Lanes (Executive Blvd to Woodglen Dr)
8024	21-00.1	Montgomery County	Fenton St Separated Bike Lanes (Wayne Ave to King St)
8019	21-00.1	Montgomery County	Research Blvd SB
7691	21-00.1	Montgomery County	Redland Rd
8320	21-00.1	Montgomery County	Railroad Crossing
8306	21-00.1	Montgomery County	Jingle Ln
8301	21-00.1	Montgomery County	Sherrill Ave
7535	21-00.1	Montgomery County	Evans Parkway Neighborhood Park Trail
8295	21-00.1	Montgomery County	Street B-2
8294	21-00.1	Montgomery County	Clark Pl
8293	21-00.1	Montgomery County	Gaither Rd
8287	21-00.1	Montgomery County	Colie Dr
8279	21-00.1	Montgomery County	Denley Rd
8273	21-00.1	Montgomery County	Industrial Dr
7534	21-00.1	Montgomery County	Clarksburg To City Of Gaithersburg
7523	21-00.1	Montgomery County	Aircraft Dr
7522	21-00.1	Montgomery County	City Of Rockville To Friendship Heights
7507	21-00.1	Montgomery County	White Flint To Rock Spring
7501	21-00.1	Montgomery County	City Of Rockville To Friendship Heights
7500	21-00.1	Montgomery County	Potomac To Rock Spring
7494	21-00.1	Montgomery County	Veirs Mill Road To White Oak
7477	21-00.1	Montgomery County	Jones Bridge
8261	21-00.1	Montgomery County	Weller Rd
8251	21-00.1	Montgomery County	Street A-251
8223	21-00.1	Montgomery County	Darnestown Rd
8210	21-00.1	Montgomery County	Rockledge Dr
8174	21-00.1	Montgomery County	Selfridge Rd
8168	21-00.1	Montgomery County	Rosedale Ave
8148	21-00.1	Montgomery County	Blackwell Rd
8142	21-00.1	Montgomery County	Galt Ave
8135	21-00.1	Montgomery County	Greenwood Ave
8134	21-00.1	Montgomery County	Crabbs Branch Way
8126	21-00.1	Montgomery County	Decoverly Dr
8119	21-00.1	Montgomery County	E Jefferson St
8117	21-00.1	Montgomery County	Ferrara Ave
7551	21-00.1	Montgomery County	Sligo Creek Trail Ext. To Matthew Henson
7546	21-00.1	Montgomery County	A-251
7543	21-00.1	Montgomery County	Old Columbia Pike
7542	21-00.1	Montgomery County	Burtonsville To Silver Spring
7536	21-00.1	Montgomery County	Sligo Creek Trail
7533	21-00.1	Montgomery County	Germantown To Burtonsville

7499	21-00.1	Montgomery County	Burtonsville To Silver Spring
7490	21-00.1	Montgomery County	White Flint To Rock Spring
7487	21-00.1	Montgomery County	City Of Rockville To Friendship Heights
7478	21-00.1	Montgomery County	Capital Crescent Trail (surface Route)
7470	21-00.1	Montgomery County	Tuckerman Ln
7468	21-00.1	Montgomery County	Intercounty Connector Trail
8316	21-00.1	Montgomery County	Aspen Hill Rd
8285	21-00.1	Montgomery County	Burtonsville Access Road
8238	21-00.1	Montgomery County	Weiss St
8183	21-00.1	Montgomery County	Stringtown Rd
8169	21-00.1	Montgomery County	Traville Gateway Dr Ext
8163	21-00.1	Montgomery County	Sligo Ave
8157	21-00.1	Montgomery County	Little Seneca Pkwy
8156	21-00.1	Montgomery County	Lockwood Dr
8152	21-00.1	Montgomery County	2nd Ave / Wayne Ave
8074	21-00.1	Montgomery County	FDA Blvd
8066	21-00.1	Montgomery County	Anne St
8063	21-00.1	Montgomery County	Grove St
8052	21-00.1	Montgomery County	MacArthur Blvd Sidepath and Bikeable Shoulders (Goldsboro Rd to District of Columbia)
8047	21-00.1	Montgomery County	Gold Mine Rd Sidepath (James Creek Ct to Chandlee Mill Rd)
8043	21-00.1	Montgomery County	Snuffer School Rd Sidepath (Centerway Rd to Sweet Autumn Dr)
8028	21-00.1	Montgomery County	Capital Crescent Trail Breezeway (Elm St Park to Silver Spring Transit Center)
8021	21-00.1	Montgomery County	Maryland Ave
7503	21-00.1	Montgomery County	Observation Dr Ext
7498	21-00.1	Montgomery County	Olney To Glenmont
7493	21-00.1	Montgomery County	Burtonsville To Silver Spring
7485	21-00.1	Montgomery County	Bethesda Trolley Trail
7474	21-00.1	Montgomery County	Green Trail
8061	21-00.1	Montgomery County	Greenwood Ave
8059	21-00.1	Montgomery County	Lyttonsville Rd
8045	21-00.1	Montgomery County	Marinelli Rd Separated Bike Lanes (Rockville Pike to Nebel St)
8044	21-00.1	Montgomery County	MacArthur Blvd Sidepath and Bikeable Shoulders (Goldsboro Rd to District of Columbia)
8038	21-00.1	Montgomery County	Arlington Rd Separated Bike Lanes (Old Georgetown Rd to Bradley Blvd)
8029	21-00.1	Montgomery County	Capital Crescent Trail (Surface Route) (Woodmont Ave to Elm St Park)

8022	21-00.1	Montgomery County	Falls
7693	21-00.1	Montgomery County	Southlawn Ln
7550	21-00.1	Montgomery County	North Branch Hiker-biker Trail
7549	21-00.1	Montgomery County	Cherry Hill Rd
7540	21-00.1	Montgomery County	Icc Trail Extension
7528	21-00.1	Montgomery County	Germantown To Life Sciences Center
7526	21-00.1	Montgomery County	Clarksburg To City Of Gaithersburg
7517	21-00.1	Montgomery County	City Of Rockville To Friendship Heights
7516	21-00.1	Montgomery County	City Of Rockville To Friendship Heights
7514	21-00.1	Montgomery County	City Of Rockville To Wheaton
8309	21-00.1	Montgomery County	Olney #6
8308	21-00.1	Montgomery County	Hildarose Dr
8289	21-00.1	Montgomery County	Glenallan Ave
8267	21-00.1	Montgomery County	Snowden Farm Pkwy
8252	21-00.1	Montgomery County	Erskine St
8219	21-00.1	Montgomery County	Douglas Ave
8214	21-00.1	Montgomery County	Walter Johnson Rd
8213	21-00.1	Montgomery County	Parklawn Dr
8208	21-00.1	Montgomery County	Bowie Mill Rd
8201	21-00.1	Montgomery County	Wheaton Plaza Ring Road
8190	21-00.1	Montgomery County	Aspen Hill Rd
8184	21-00.1	Montgomery County	Dale Dr
8179	21-00.1	Montgomery County	Briggs Rd
8173	21-00.1	Montgomery County	Capital Crescent Trail Connector
8167	21-00.1	Montgomery County	Glenmont to Silver Spring Breezeway (Georgia Ave to Arcola Ave)
8165	21-00.1	Montgomery County	College View Dr
8149	21-00.1	Montgomery County	Dorsey Mill Rd
8133	21-00.1	Montgomery County	Broschart Rd
8123	21-00.1	Montgomery County	Reedie Dr
8120	21-00.1	Montgomery County	Elm St
8114	21-00.1	Montgomery County	Piedmont Crossing Local Park Trail
8109	21-00.1	Montgomery County	Lyttonsville Rd
8100	21-00.1	Montgomery County	Ray Dr
8099	21-00.1	Montgomery County	Prichard Rd
8090	21-00.1	Montgomery County	Blackwell Rd
8078	21-00.1	Montgomery County	2nd Ave
8075	21-00.1	Montgomery County	College View Dr
8072	21-00.1	Montgomery County	Nicholson Ln
8071	21-00.1	Montgomery County	St Elmo Ave
8069	21-00.1	Montgomery County	Norfolk Ave
8191	21-00.1	Montgomery County	MacArthur Blvd
8177	21-00.1	Montgomery County	Tuckerman Ln
8145	21-00.1	Montgomery County	Towne Rd

8144	21-00.1	Montgomery County	Leland St
8140	21-00.1	Montgomery County	Edson Ln
8139	21-00.1	Montgomery County	Gilbert St
8137	21-00.1	Montgomery County	Battery Ln
8131	21-00.1	Montgomery County	Tech Rd
8130	21-00.1	Montgomery County	Plum Orchard Dr
8125	21-00.1	Montgomery County	Belward Campus Dr
8121	21-00.1	Montgomery County	Norwood Trail
8098	21-00.1	Montgomery County	Blueridge Ave
8097	21-00.1	Montgomery County	Kensington Blvd
8083	21-00.1	Montgomery County	Norfolk Ave
8082	21-00.1	Montgomery County	Cheltenham Dr
8070	21-00.1	Montgomery County	Exeter Rd
8062	21-00.1	Montgomery County	Wildwood Dr
8060	21-00.1	Montgomery County	Sundale Dr
8054	21-00.1	Montgomery County	Fenton St Separated Bike Lanes (Ellsworth Dr to Wayne Ave)
8049	21-00.1	Montgomery County	Capital Crescent Trail (Surface Route) (Woodmont Ave to Elm St Park)
8031	21-00.1	Montgomery County	Life Sciences Center Loop (Great Seneca Hwy to Key West Ave)
8440	21-00.1	Montgomery County	Glenmont to Silver Spring Breezeway (Georgia Ave to Arcola Ave)
8319	21-00.1	Montgomery County	Saratoga Ave
8305	21-00.1	Montgomery County	Randolph Rd
8304	21-00.1	Montgomery County	Summit Hills Bikeway
8303	21-00.1	Montgomery County	Greeley Ave
8281	21-00.1	Montgomery County	Falcon St
8272	21-00.1	Montgomery County	Street B-2
8271	21-00.1	Montgomery County	Spartan Rd
8270	21-00.1	Montgomery County	Twinbrook Pkwy
8269	21-00.1	Montgomery County	Nicholson Ln
8249	21-00.1	Montgomery County	MacArthur Blvd
8246	21-00.1	Montgomery County	Crystal Rock Dr
8237	21-00.1	Montgomery County	Goshen Rd
8230	21-00.1	Montgomery County	Willard Ave
8217	21-00.1	Montgomery County	Spartan Rd
8205	21-00.1	Montgomery County	Middlebrook Rd
8198	21-00.1	Montgomery County	Powder Mill Rd
8088	21-00.1	Montgomery County	Nebel St Ext
8084	21-00.1	Montgomery County	Jones Bridge Rd
8077	21-00.1	Montgomery County	Upton Dr
8068	21-00.1	Montgomery County	Sudbury Rd
8065	21-00.1	Montgomery County	Seven Locks Rd

8051	21-00.1	Montgomery County	Jones Bridge Rd (South Side) Sidepath (Platt Ridge Dr to Connecticut Ave)
7687	21-00.1	Montgomery County	Emory Ln
7686	21-00.1	Montgomery County	Avery Rd
7552	21-00.1	Montgomery County	New Ave Bikeway
7511	21-00.1	Montgomery County	Glenmont To Silver Spring
7509	21-00.1	Montgomery County	City Of Rockville To Wheaton
7505	21-00.1	Montgomery County	Germantown Town Center To Montgomery College
7504	21-00.1	Montgomery County	Observation Dr
7491	21-00.1	Montgomery County	Matthew Henson Trail Ext
7483	21-00.1	Montgomery County	Green Trail
7472	21-00.1	Montgomery County	Capital Crescent Trail
8318	21-00.1	Montgomery County	Twinbrook Pkwy
8315	21-00.1	Montgomery County	Gould Rd
8310	21-00.1	Montgomery County	Plyers Mill Rd
8302	21-00.1	Montgomery County	Westbard Ave
8300	21-00.1	Montgomery County	Howard Ave
8239	21-00.1	Montgomery County	Mercury Dr
8235	21-00.1	Montgomery County	Tuckerman Ln
8224	21-00.1	Montgomery County	Grubb Rd
8194	21-00.1	Montgomery County	Lewis Dr
8188	21-00.1	Montgomery County	Rockledge Dr
8175	21-00.1	Montgomery County	Pearl St
8170	21-00.1	Montgomery County	Executive Blvd
8161	21-00.1	Montgomery County	Capital Crescent Trail Connector
8155	21-00.1	Montgomery County	Grandview Ave
8151	21-00.1	Montgomery County	Diamondback Dr
8150	21-00.1	Montgomery County	Silver Spring Ave
8113	21-00.1	Montgomery County	Glenside Dr
8101	21-00.1	Montgomery County	Dorset Ave
8321	21-00.1	Montgomery County	Olney to Glenmont Breezeway (Wendy Ln to Matthew Henson Trail)
8317	21-00.1	Montgomery County	Larkin Pl
8286	21-00.1	Montgomery County	Holton Ln
8274	21-00.1	Montgomery County	Willard Ave Trail
8260	21-00.1	Montgomery County	Evans Dr
8256	21-00.1	Montgomery County	Montrose Rd
8250	21-00.1	Montgomery County	Aircraft Dr
8234	21-00.1	Montgomery County	Summit Ave
8233	21-00.1	Montgomery County	Farragut Ave
8204	21-00.1	Montgomery County	Wisteria Dr
8200	21-00.1	Montgomery County	McKenney Ave
8178	21-00.1	Montgomery County	Summit Ave Ext

8160	21-00.1	Montgomery County	Reedie Dr
8147	21-00.1	Montgomery County	Grubb Rd
8146	21-00.1	Montgomery County	Johns Hopkins Dr
8132	21-00.1	Montgomery County	Ellsworth Dr
8127	21-00.1	Montgomery County	Diamondback Dr
8108	21-00.1	Montgomery County	Pearl St
8104	21-00.1	Montgomery County	Executive Blvd
8096	21-00.1	Montgomery County	East Ave
8086	21-00.1	Montgomery County	Tilbury St
8046	21-00.1	Montgomery County	Medical Center Dr Ext (Outer Side) Separated Bike Lanes (Great Seneca Hwy to Key West Ave)
8042	21-00.1	Montgomery County	Montgomery Ln Separated Bike Lanes (Woodmont Ave to Wisconsin Ave)
8037	21-00.1	Montgomery County	Woodmont Ave Separated Bike Lanes (Strathmore St to Wisconsin Ave)
8036	21-00.1	Montgomery County	Cherry Hill Rd Separated Bike Lanes (Prosperity Dr to Prince George's County)
8034	21-00.1	Montgomery County	Edgemoor Ln Neighborhood Greenway (Exeter Rd to Arlington Rd)
8032	21-00.1	Montgomery County	Grandview Ave Separated Bike Lanes (University Blvd to Reedie Dr)
8030	21-00.1	Montgomery County	Broadbirch Dr Separated Bike Lanes (Tech Rd to Cherry Hill Rd)
8025	21-00.1	Montgomery County	Edgemoor Ln Separated Bike Lanes (Arlington Rd to Bethesda Metrorail Station)
7548	21-00.1	Montgomery County	Hyattstown Bypass
7537	21-00.1	Montgomery County	Sligo Creek Trail
7521	21-00.1	Montgomery County	I-495 Bridge (east Side)
7497	21-00.1	Montgomery County	Olney To Glenmont
7495	21-00.1	Montgomery County	Germantown To Life Sciences Center
7484	21-00.1	Montgomery County	Montrose Pkwy
7482	21-00.1	Montgomery County	City Of Rockville To Friendship Heights
7480	21-00.1	Montgomery County	Intercounty Connector Trail
7475	21-00.1	Montgomery County	Capital Crescent Trail
7471	21-00.1	Montgomery County	Capital Crescent Trail Access
7531	21-00.1	Montgomery County	City Of Rockville To Friendship Heights
7520	21-00.1	Montgomery County	Long Branch Trail
7502	21-00.1	Montgomery County	Life Sciences Center To Shady Grove Metro
7496	21-00.1	Montgomery County	Clarksburg To City Of Gaithersburg
7479	21-00.1	Montgomery County	Macarthur Blvd

7476	21-00.1	Montgomery County	Needwood Drive Bikepath
7473	21-00.1	Montgomery County	Utility Corridor #1
7469	21-00.1	Montgomery County	Rockville Pkwy
7510	21-00.1	Montgomery County	Olney To Glenmont
7508	21-00.1	Montgomery County	Wheaton To Takoma / Langley
7492	21-00.1	Montgomery County	Carl Henn Millennium Trail
7489	21-00.1	Montgomery County	Matthew Henson Trail
7488	21-00.1	Montgomery County	Emory Lane Sidepath
7481	21-00.1	Montgomery County	Metropolitan Branch Trail
7547	21-00.1	Montgomery County	Frederick Rd
7539	21-00.1	Montgomery County	Icc Trail Extension
7519	21-00.1	Montgomery County	Burtonsville To Silver Spring
7515	21-00.1	Montgomery County	Potomac To Veirs Mill Road
7513	21-00.1	Montgomery County	Utility Corridor #2
7512	21-00.1	Montgomery County	Glenmont To Silver Spring
8245	21-00.1	Montgomery County	Crystal Rock Dr
8243	21-00.1	Montgomery County	Montgomery Ave
8242	21-00.1	Montgomery County	Westlake Ter
8240	21-00.1	Montgomery County	Rock Spring Dr
8212	21-00.1	Montgomery County	Twinbrook Pkwy
8211	21-00.1	Montgomery County	Goshen Rd
8209	21-00.1	Montgomery County	Olney #2
8185	21-00.1	Montgomery County	Tuckerman Ln
8172	21-00.1	Montgomery County	Omega Dr
8164	21-00.1	Montgomery County	Selfridge Rd
8141	21-00.1	Montgomery County	Cameron St
8138	21-00.1	Montgomery County	Wheaton Plaza Entrance
8122	21-00.1	Montgomery County	Sleaford Rd
8064	21-00.1	Montgomery County	West Ave
8040	21-00.1	Montgomery County	Friendship Blvd Separated Bike Lanes (Willard Ave to District of Columbia)
8018	21-00.1	Montgomery County	Scott WB
8017	21-00.1	Montgomery County	Jefferson
8313	21-00.1	Montgomery County	Baltimore Ave
8312	21-00.1	Montgomery County	Off-Street Trail
8291	21-00.1	Montgomery County	Darcy Forest Dr
8288	21-00.1	Montgomery County	Strathmore Hall St
8283	21-00.1	Montgomery County	Forest Glen Rd
8278	21-00.1	Montgomery County	Parklawn Dr
8277	21-00.1	Montgomery County	Montrose Ave
8276	21-00.1	Montgomery County	Weller Rd
8263	21-00.1	Montgomery County	Grosvenor Ln
8258	21-00.1	Montgomery County	Grosvenor Pl
8222	21-00.1	Montgomery County	MacArthur Blvd

8216	21-00.1	Montgomery County	Appomattox Ave
8186	21-00.1	Montgomery County	Tuckerman Ln
8176	21-00.1	Montgomery County	Spring St / Cedar St
8171	21-00.1	Montgomery County	Montgomery St
8166	21-00.1	Montgomery County	Dixon Ave
8162	21-00.1	Montgomery County	Stewart Ln
8154	21-00.1	Montgomery County	McKinley St
8153	21-00.1	Montgomery County	Medical Center Dr
8111	21-00.1	Montgomery County	Industrial Pkwy
8107	21-00.1	Montgomery County	Pearl St
8089	21-00.1	Montgomery County	Nebel St
8085	21-00.1	Montgomery County	Maryland Ave
8079	21-00.1	Montgomery County	Alton Pkwy
8076	21-00.1	Montgomery County	Douglas Ave
8055	21-00.1	Montgomery County	Capital Crescent Trail Breezeway (Elm St Park to Silver Spring Transit Center)
8041	21-00.1	Montgomery County	Life Sciences Center Loop (Key West Ave to Great Seneca Hwy)
8035	21-00.1	Montgomery County	Metropolitan Branch Trail Breezeway (Silver Spring Transit Center to King St)
8265	21-00.1	Montgomery County	Adrian St
8255	21-00.1	Montgomery County	Morningwood Dr
8241	21-00.1	Montgomery County	Fernwood Rd
8229	21-00.1	Montgomery County	Queen Mary Dr
8228	21-00.1	Montgomery County	Westbard Ave
8033	21-00.1	Montgomery County	Grandview Ave Separated Bike Lanes (Blueridge Ave to University Blvd)
8020	21-00.1	Montgomery County	Research Blvd NB
7692	21-00.1	Montgomery County	Southlawn Ln
7545	21-00.1	Montgomery County	Old Columbia Pike
7544	21-00.1	Montgomery County	Randolph Rd
7541	21-00.1	Montgomery County	Bethesda Trolley Trail
7538	21-00.1	Montgomery County	City Of Rockville To Friendship Heights
7532	21-00.1	Montgomery County	Veirs Mill Road To White Oak
7530	21-00.1	Montgomery County	Olney To Glenmont
7527	21-00.1	Montgomery County	Glenmont To Silver Spring
7525	21-00.1	Montgomery County	I-495 Bridge
7524	21-00.1	Montgomery County	Glenmont To Silver Spring
7518	21-00.1	Montgomery County	Clarksburg To City Of Gaithersburg
7506	21-00.1	Montgomery County	Wheaton To Takoma / Langley
8496	21-00.1	NOVA Parks	W&OD Realignment at East Falls Church
8492	21-00.1	NOVA Parks	W&OD and Four Mile Run Trail Upgrades

7442	21-00.1	National Park Service	Suitland Parkway Trail
7367	21-00.1	National Park Service	Metropolitan Branch Trail
7283	21-00.1	National Park Service	Anacostia River Trail
7859	21-00.1	National Park Service	Anacostia Riverwalk Trail Phase II
8502	21-00.1	National Park Service	Long Bridge Park to Mt. Vernon Trail Connection
8839	21-00.1	National Park Service	Anacostia Kenilworth Trail
8501	21-00.1	National Park Service	Mount Vernon Trail Widening
7861	21-00.1	National Park Service	15th St NW/Maine Ave SW Cycle Track
7858	21-00.1	National Park Service	Rock Creek Path Rehabilitation
7446	21-00.1	National Park Service	Oxon Run Trail
7395	21-00.1	National Park Service	Rock Creek Park Trail
7443	21-00.1	National Park Service	Anacostia River Trail-SW
7376	21-00.1	National Park Service	Oxon Cove Hiker Biker Trail
7370	21-00.1	National Park Service	Mount Vernon Trail Extension
7286	21-00.1	National Park Service	Arboretum Connector
7065	21-00.1	Prince Georges County	Chesapeake Beach Rail Trail Hard Surface Trail
7282	21-00.1	Prince Georges County	A-63 Side Path
7438	21-00.1	Prince Georges County	Unknown
7433	21-00.1	Prince Georges County	Unknown
7422	21-00.1	Prince Georges County	Watkins Reg. Park Connector
7417	21-00.1	Prince Georges County	Martin Luther King Jr. Hwy (md 704)/wb&a Extension
7467	21-00.1	Prince Georges County	Bowie Heritage Trail
7448	21-00.1	Prince Georges County	Oxon Run Trail Extension
7424	21-00.1	Prince Georges County	Wells Pkwy E #1
7414	21-00.1	Prince Georges County	Upper Marlboro Connector
7408	21-00.1	Prince Georges County	Suitland Bog Park Trail
7398	21-00.1	Prince Georges County	S. Crain Hwy Sidepath
7396	21-00.1	Prince Georges County	Rosaryville Connector
7394	21-00.1	Prince Georges County	Ritchie Marlboro Road
7392	21-00.1	Prince Georges County	Rhode Island Avenue Trolley Trail
7387	21-00.1	Prince Georges County	Prince Georges Connector
7368	21-00.1	Prince Georges County	Mitchellville Road
7363	21-00.1	Prince Georges County	Mathew Street
7358	21-00.1	Prince Georges County	Lydell Rd Sidepath
7352	21-00.1	Prince Georges County	Largo Road (md 202)
7343	21-00.1	Prince Georges County	Heritage Blvd
7341	21-00.1	Prince Georges County	Gunpowder Road
7310	21-00.1	Prince Georges County	Cherry Tree Crossing Rd
7306	21-00.1	Prince Georges County	Cb Rail-trail Connector
7298	21-00.1	Prince Georges County	Brandywine To Piscataway
7295	21-00.1	Prince Georges County	Bowie Heritage Trail

7293	21-00.1	Prince Georges County	Livingston Rd
7291	21-00.1	Prince Georges County	Bald Hill Branch Trail
7289	21-00.1	Prince Georges County	Back Branch Trail
7288	21-00.1	Prince Georges County	Back Branch Trail
7285	21-00.1	Prince Georges County	Annapolis Road (MD 450)
7284	21-00.1	Prince Georges County	Annapolis Rd
7272	21-00.1	Prince Georges County	Wheeler Road (C-704) Bike Lane
7251	21-00.1	Prince Georges County	Trolley Trail Hard Surface Trail
7042	21-00.1	Prince Georges County	Burch Branch Trail Hard Surface Trail
7039	21-00.1	Prince Georges County	Brooklyn Bridge Road Bike Lane
7335	21-00.1	Prince Georges County	Fort Washington Rd Sidepath
7275	21-00.1	Prince Georges County	Woodmoore Road Side Path
7267	21-00.1	Prince Georges County	Walker Mill Road Side Path
7409	21-00.1	Prince Georges County	Suitland Community Park
7385	21-00.1	Prince Georges County	Presidential Parkway (MD 634)
7384	21-00.1	Prince Georges County	Power Line Connector
7375	21-00.1	Prince Georges County	Old Laurel Bowie Road
7362	21-00.1	Prince Georges County	Maryland 4 To Livingston Sidepath
7361	21-00.1	Prince Georges County	Martin Luther King Jr. Hwy (md 704)/wb&a Extension
7247	21-00.1	Prince Georges County	Temple Hill Road Bike Lane
7217	21-00.1	Prince Georges County	Ritchie Road Bike Lane
7201	21-00.1	Prince Georges County	Peppermill Drive Side Path
7190	21-00.1	Prince Georges County	Palmer Road Bike Lane
7185	21-00.1	Prince Georges County	Old Fort Road Bike Lane
7178	21-00.1	Prince Georges County	Oak Grove/Leeland Road Side Path
7151	21-00.1	Prince Georges County	Mataponi Hiker Equestrian Trail Natural Surface Trail
7137	21-00.1	Prince Georges County	LB-7 Bike Lane
7116	21-00.1	Prince Georges County	Hillmeade Road Bike Lane
7105	21-00.1	Prince Georges County	Good Luck Road Side Path
7103	21-00.1	Prince Georges County	Garrett A Morgan Boulevard Bike Lane
7099	21-00.1	Prince Georges County	Folly Branch Trail Hard Surface Trail
7097	21-00.1	Prince Georges County	Fletchertown Road Side Path
7079	21-00.1	Prince Georges County	DB-7 Hard Surface Trail
7072	21-00.1	Prince Georges County	Columbia Park Road Bike Lane
7244	21-00.1	Prince Georges County	Swan Creek Road Bike Lane
7238	21-00.1	Prince Georges County	Steed Road Side Path
7233	21-00.1	Prince Georges County	Silver Hill Road Bike Lane
7216	21-00.1	Prince Georges County	Ritchie Marlboro Road Side Path
7215	21-00.1	Prince Georges County	Ritchie Branch Trail Hard Surface Trail
7210	21-00.1	Prince Georges County	Race Track Road Side Path
7208	21-00.1	Prince Georges County	Prospect Hill Road Bike Lane

7203	21-00.1	Prince Georges County	Piscataway Creek Trail Hard Surface Trail
7197	21-00.1	Prince Georges County	Pennsy Drive Side Path
7165	21-00.1	Prince Georges County	Muirkirk Road Bike Lane
7159	21-00.1	Prince Georges County	Metroland Parkway Bike Lane
7158	21-00.1	Prince Georges County	Melwood Legacy Trail Hard Surface Trail
7154	21-00.1	Prince Georges County	Mattawoman Creek Trail Hard Surface Trail
7146	21-00.1	Prince Georges County	Marlboro Pike Bike Lane
7138	21-00.1	Prince Georges County	Livingston Road Bike Lane
7115	21-00.1	Prince Georges County	Hill Road Bike Lane
7110	21-00.1	Prince Georges County	Gunpowder Road Side Path
7095	21-00.1	Prince Georges County	Farm Road Trail Natural Surface Trail
7071	21-00.1	Prince Georges County	Collington Road/Laurel Bowie Road Side Path
7070	21-00.1	Prince Georges County	Collington Road/Laurel Bowie Road Side Path
7035	21-00.1	Prince Georges County	Brightseat Road Bike Lane
7031	21-00.1	Prince Georges County	Bond Mill Road Bike Lane
7029	21-00.1	Prince Georges County	Black Swamp Trail Natural Surface Trail
7028	21-00.1	Prince Georges County	Beech Road Bike Lane
7434	21-00.1	Prince Georges County	Back Branch Trail
7431	21-00.1	Prince Georges County	Unknown
7423	21-00.1	Prince Georges County	Watkins Regional Park Trails
7016	21-00.1	Prince Georges County	Arena Drive Bike Lane
7311	21-00.1	Prince Georges County	Chesapeake Beach Railway Trail
7305	21-00.1	Prince Georges County	Cattail Branch
7304	21-00.1	Prince Georges County	Camp Springs Connector
7274	21-00.1	Prince Georges County	Whitfield Chapel Road Bike Lane
7269	21-00.1	Prince Georges County	Wesson Drive Hard Surface Trail
7265	21-00.1	Prince Georges County	Walker Mill Road Bike Lane
7250	21-00.1	Prince Georges County	Tom Walls Branch Trail Natural Surface Trail
7399	21-00.1	Prince Georges County	Saarc Connector
7382	21-00.1	Prince Georges County	Piscataway Creek Trail
7371	21-00.1	Prince Georges County	N Crain Hwy Sidepath
7364	21-00.1	Prince Georges County	Cheverly To Bladensburg Waterfront Park Trail
7314	21-00.1	Prince Georges County	Collington Road/laurel Bowie Road
7312	21-00.1	Prince Georges County	College Park Woods Connector
7196	21-00.1	Prince Georges County	Pea Hill Branch Trail Natural Surface Trail
7195	21-00.1	Prince Georges County	Pea Hill Branch Connection 2 Side Path

7191	21-00.1	Prince Georges County	Parkwood Street Side Path
7186	21-00.1	Prince Georges County	Old Fort Road Bike Lane
7163	21-00.1	Prince Georges County	Montgomery Street Bike Lane
7160	21-00.1	Prince Georges County	Metzerott Road Bike Lane
7155	21-00.1	Prince Georges County	MC-703 Side Path
7147	21-00.1	Prince Georges County	Marlboro Pike Bike Lane
7144	21-00.1	Prince Georges County	Lottsford Vista Road Bike Lane
7132	21-00.1	Prince Georges County	Larchmont Avenue Bike Lane
7100	21-00.1	Prince Georges County	Forbes Boulevard Bike Lane
7081	21-00.1	Prince Georges County	Dower House Branch Hard Surface Trail
7077	21-00.1	Prince Georges County	D'Arcy Road Bike Lane
7076	21-00.1	Prince Georges County	Corporate Drive Bike Lane
7068	21-00.1	Prince Georges County	Collington Branch Trail Hard Surface Trail
7066	21-00.1	Prince Georges County	Chestnut Avenue & Highbridge Road Side Path
7064	21-00.1	Prince Georges County	Cherrywood Lane Sidepath West Side Path
7063	21-00.1	Prince Georges County	Cherry Hill Road Side Path
7051	21-00.1	Prince Georges County	Campus Way Side Path
7043	21-00.1	Prince Georges County	Butler Branch Costca Connector Trail Hard Surface Trail
7036	21-00.1	Prince Georges County	Brightseat Road Bike Lane
7011	21-00.1	Prince Georges County	Allentown Road Bike Lane
7000	21-00.1	Prince Georges County	23rd Parkway Bike Lane
7234	21-00.1	Prince Georges County	Southwest Branch Hard Surface Trail
7249	21-00.1	Prince Georges County	Tinkers Creek Trail Hard Surface Trail
7248	21-00.1	Prince Georges County	Timothy Branch Trail Hard Surface Trail
7241	21-00.1	Prince Georges County	Suitland Parkway Side Path
7212	21-00.1	Prince Georges County	Regency Parkway Bike Lane
7182	21-00.1	Prince Georges County	Old Branch Avenue Bike Lane
7145	21-00.1	Prince Georges County	Lower Beaverdam Trail Hard Surface Trail
7108	21-00.1	Prince Georges County	Grey Fox Road Natural Surface Trail
7075	21-00.1	Prince Georges County	Contee Road Bike Lane
7060	21-00.1	Prince Georges County	Charles Branch Trail Natural Surface Trail
7059	21-00.1	Prince Georges County	Charles Branch Connector Trails Natural Surface Trail
7057	21-00.1	Prince Georges County	Central Avenue Connector Trail (Planned)
7044	21-00.1	Prince Georges County	Cabin Branch Trail Hard Surface Trail
7041	21-00.1	Prince Georges County	Brown Station Road Side Path
7037	21-00.1	Prince Georges County	Brinkley Road Bike Lane

7032	21-00.1	Prince Georges County	Bowie Connector Trail Hard Surface Trail
7021	21-00.1	Prince Georges County	Bald Hill Branch Trail Hard Surface Trail
7018	21-00.1	Prince Georges County	Back Branch Trail Hard Surface Trail
7008	21-00.1	Prince Georges County	Ager Road Bike Lane
7003	21-00.1	Prince Georges County	A-56 Bike Lane
7281	21-00.1	Prince Georges County	38th Street (MD 208) Bike Lane
7436	21-00.1	Prince Georges County	Unknown
7427	21-00.1	Prince Georges County	White Marsh Park Trail
7406	21-00.1	Prince Georges County	Springfield Rd
7401	21-00.1	Prince Georges County	Little Paint Branch Trail
7390	21-00.1	Prince Georges County	Regency Ln Sidepath
7386	21-00.1	Prince Georges County	Soil Conservation Rd
7366	21-00.1	Prince Georges County	Melwood Community Park Connector
7365	21-00.1	Prince Georges County	MD 223
7350	21-00.1	Prince Georges County	Kenhill Dr Sidepath
7349	21-00.1	Prince Georges County	Jug Bay Park Connector
7342	21-00.1	Prince Georges County	Henson Creek Trail
7309	21-00.1	Prince Georges County	Little Paint Branch Trail
7389	21-00.1	Prince Georges County	Rail Trail
7380	21-00.1	Prince Georges County	Little Paint Branch Trail
7355	21-00.1	Prince Georges County	Cheverly To Bladensburg Waterfront Park
7334	21-00.1	Prince Georges County	Fort Washington Rd Sidepath
7331	21-00.1	Prince Georges County	Fort Foote Road
7321	21-00.1	Prince Georges County	Dyson Road
7303	21-00.1	Prince Georges County	Cabin Branch Trail
7300	21-00.1	Prince Georges County	Brooks Dr Sidepath
7294	21-00.1	Prince Georges County	Boston Connector Trail
7292	21-00.1	Prince Georges County	Baltimore-washington Parkway
7273	21-00.1	Prince Georges County	White House Road Side Path
7266	21-00.1	Prince Georges County	Walker Mill Road Side Path
7005	21-00.1	Prince Georges County	A-6 Side Path
7466	21-00.1	Prince Georges County	Brandywine Connector
7439	21-00.1	Prince Georges County	Unknown
7421	21-00.1	Prince Georges County	Watkins Connector
7418	21-00.1	Prince Georges County	Walker Mill Regional Park/chesapeake Rail Trail
7411	21-00.1	Prince Georges County	Timothy Branch Trail
7407	21-00.1	Prince Georges County	Suitland Bog Connector
7242	21-00.1	Prince Georges County	Suitland Road Bike Lane
7221	21-00.1	Prince Georges County	Rosaryville Road Bike Lane
7209	21-00.1	Prince Georges County	Race Track Road Bike Lane
7124	21-00.1	Prince Georges County	Lake Arbor Way Bike Lane

7118	21-00.1	Prince Georges County	Hotchkins Branch Trail Natural Surface Trail
7117	21-00.1	Prince Georges County	HOA Trail Hard Surface Trail
7109	21-00.1	Prince Georges County	Gunpowder Road Bike Lane
7083	21-00.1	Prince Georges County	Duckettown Road Side Path
7061	21-00.1	Prince Georges County	Cheltingham Park Connector Hard Surface Trail
7052	21-00.1	Prince Georges County	Campus Way Side Path
7050	21-00.1	Prince Georges County	Campus Way Bike Lane
7045	21-00.1	Prince Georges County	Cabin Branch Trail Hard Surface Trail
7027	21-00.1	Prince Georges County	Beaver Dam Road Bike Lane
7006	21-00.1	Prince Georges County	A-65 Side Path
7420	21-00.1	Prince Georges County	Waterfront St
7419	21-00.1	Prince Georges County	Walker Mill Road
7412	21-00.1	Prince Georges County	Tinkers Creek Trail
7403	21-00.1	Prince Georges County	Soil Conservation Rd
7381	21-00.1	Prince Georges County	Pennsylvania Avenue Sidepath
7378	21-00.1	Prince Georges County	Oxon Hill Road
7465	21-00.1	Prince Georges County	Brandywine Connector
7430	21-00.1	Prince Georges County	Tinkers Creek Trail
7426	21-00.1	Prince Georges County	Western Branch Trail
7372	21-00.1	Prince Georges County	National Harbor Blvd
7360	21-00.1	Prince Georges County	Marlton Park Trail
7357	21-00.1	Prince Georges County	Lower Beaverdam Trail
7353	21-00.1	Prince Georges County	Laurel Bowie Road (md 197)
7348	21-00.1	Prince Georges County	John Hanson Hwy
7345	21-00.1	Prince Georges County	Indian Head Highway (md 210)
7326	21-00.1	Prince Georges County	Floral Park Road
7318	21-00.1	Prince Georges County	Crain Hwy Sidepath
7308	21-00.1	Prince Georges County	Charles Branch Trail
7301	21-00.1	Prince Georges County	Burch Branch Trail
7270	21-00.1	Prince Georges County	Western Branch Trail Hard Surface Trail
7264	21-00.1	Prince Georges County	Walker Mill Regional Park/Chesapeake Rail Trail Hard Surface Trail
7252	21-00.1	Prince Georges County	Tucker Road Bike Lane
7237	21-00.1	Prince Georges County	St. Barnabas Road Bike Lane
7220	21-00.1	Prince Georges County	Rollins Avenue Bike Lane
7218	21-00.1	Prince Georges County	Riverview Road Bike Lane
7211	21-00.1	Prince Georges County	Redskins Road Bike Lane
7179	21-00.1	Prince Georges County	Odell Road Bike Lane
7164	21-00.1	Prince Georges County	Mt. Oak Road Side Path
7157	21-00.1	Prince Georges County	Melwood Community Park Connector Natural Surface Trail

7153	21-00.1	Prince Georges County	Mattawoman Creek Trail Hard Surface Trail
7142	21-00.1	Prince Georges County	Lottsford Road Side Path
7125	21-00.1	Prince Georges County	Landover Gateway Bike Trail Hard Surface Trail
7113	21-00.1	Prince Georges County	Harry S Truman Drive Bike Lane
7101	21-00.1	Prince Georges County	Fort Foote Road Bike Lane
7054	21-00.1	Prince Georges County	Cattail Branch Hard Surface Trail
7046	21-00.1	Prince Georges County	Cabin Branch Trail Hard Surface Trail
7040	21-00.1	Prince Georges County	Brooks Drive Bike Lane
7034	21-00.1	Prince Georges County	Brandywine Road Bike Lane
7026	21-00.1	Prince Georges County	Beaver Dam Road Bike Lane
7017	21-00.1	Prince Georges County	Auth Way Side Path
7002	21-00.1	Prince Georges County	A-55 Side Path
7440	21-00.1	Prince Georges County	Laurel-bowie Connection
7435	21-00.1	Prince Georges County	Unknown
7400	21-00.1	Prince Georges County	Schuster Dr
7359	21-00.1	Prince Georges County	Marlboro Race Track Rd Sidepath
7354	21-00.1	Prince Georges County	Livingston Rd
7347	21-00.1	Prince Georges County	Jericho Park Road Extension To Bowie State
7344	21-00.1	Prince Georges County	Indian Creek
7340	21-00.1	Prince Georges County	Grandhaven Ave Sidepath
7339	21-00.1	Prince Georges County	Good Luck Road
7328	21-00.1	Prince Georges County	Folly Branch Trail
7319	21-00.1	Prince Georges County	Croom Rd Sidepath
7235	21-00.1	Prince Georges County	SP-40 Hard Surface Trail
7232	21-00.1	Prince Georges County	Sheriff Road Bike Lane
7207	21-00.1	Prince Georges County	Princess Garden Parkway Bike Lane
7194	21-00.1	Prince Georges County	Patuxent River Park Natural Surface Trail
7188	21-00.1	Prince Georges County	Oxon Hill Road Bike Lane
7187	21-00.1	Prince Georges County	Oxon Hill Road Bike Lane
7177	21-00.1	Prince Georges County	Oak Grove Road Side Path
7162	21-00.1	Prince Georges County	Montgomery Road Bike Lane
7152	21-00.1	Prince Georges County	Mattaponi Trail Natural Surface Trail
7141	21-00.1	Prince Georges County	Lottsford Road Bike Lane
7139	21-00.1	Prince Georges County	Lottsford Branch Hard Surface Trail
7120	21-00.1	Prince Georges County	Karen Boulevard Bike Lane
7114	21-00.1	Prince Georges County	Henson Creek Trail Hard Surface Trail
7098	21-00.1	Prince Georges County	Floral Park Road Side Path
7089	21-00.1	Prince Georges County	Edmonston Road Bike Lane
7058	21-00.1	Prince Georges County	Central Park Loop Trail Hard Surface Trail

7038	21-00.1	Prince Georges County	Brooke Road Bike Lane
7030	21-00.1	Prince Georges County	Bock Road Bike Lane
7025	21-00.1	Prince Georges County	Barnaby Run Trail Hard Surface Trail
7019	21-00.1	Prince Georges County	Back Branch Trail Hard Surface Trail
7067	21-00.1	Prince Georges County	Church Road Side Path
7082	21-00.1	Prince Georges County	Dower House Road Bike Lane
7086	21-00.1	Prince Georges County	Dyson Road Side Path
7091	21-00.1	Prince Georges County	Ellin Road Bike Lane
7094	21-00.1	Prince Georges County	Fairwood Drive Side Path
7104	21-00.1	Prince Georges County	Good Luck Road Bike Lane
7107	21-00.1	Prince Georges County	Greenbelt Road Sidepath North Side Path
7111	21-00.1	Prince Georges County	Gunpowder Road Side Path
7140	21-00.1	Prince Georges County	Lottsford Branch Hard Surface Trail
7143	21-00.1	Prince Georges County	Lottsford Road Side Path
7161	21-00.1	Prince Georges County	Mitchellville Road Side Path
7180	21-00.1	Prince Georges County	Old Baltimore Pike Side Path
7181	21-00.1	Prince Georges County	Old Branch Avenue Bike Lane
7189	21-00.1	Prince Georges County	Oxon Run Trail Hard Surface Trail
7192	21-00.1	Prince Georges County	Patuxent River Park Hard Surface Trail
7193	21-00.1	Prince Georges County	Patuxent River Park Hard Surface Trail
7200	21-00.1	Prince Georges County	Peppermill Drive Bike Lane
7202	21-00.1	Prince Georges County	Perrie Trail Hard Surface Trail
7219	21-00.1	Prince Georges County	Rock Creek Trail Natural Surface Trail
7229	21-00.1	Prince Georges County	Seat Pleasant Drive Bike Lane
7230	21-00.1	Prince Georges County	Sellman Road Bike Lane
7236	21-00.1	Prince Georges County	Springfield Road Bike Lane
7243	21-00.1	Prince Georges County	Sunnyside Avenue Side Path
7245	21-00.1	Prince Georges County	Swan Point Creek Trail Natural Surface Trail
7007	21-00.1	Prince Georges County	Addison Road Bike Lane
7010	21-00.1	Prince Georges County	Allentown Road Bike Lane
7013	21-00.1	Prince Georges County	Ammendale Road Bike Lane
7015	21-00.1	Prince Georges County	Ardwick Ardmore Road Bike Lane
7033	21-00.1	Prince Georges County	Brandywine Road Bike Lane
7053	21-00.1	Prince Georges County	Capital Heights Boulevard Bike Lane
7325	21-00.1	Prince Georges County	Euclid Street Sidepath
7327	21-00.1	Prince Georges County	Folly Branch Trail
7346	21-00.1	Prince Georges County	Indian Head Hwy Sidepath
7379	21-00.1	Prince Georges County	Paint Branch Parkway
7388	21-00.1	Prince Georges County	Race Track Road
7415	21-00.1	Prince Georges County	Van Dusen Road
7432	21-00.1	Prince Georges County	Unknown
7437	21-00.1	Prince Georges County	Unknown

7280	21-00.1	Prince Georges County	Cheverly To Bladensburg Waterfront Park Trail
7297	21-00.1	Prince Georges County	Brandywine Road Trail
7299	21-00.1	Prince Georges County	Brooke Rd Sidepath
7302	21-00.1	Prince Georges County	Cabin Branch Trail
7307	21-00.1	Prince Georges County	Central Avenue Connector Trail
7313	21-00.1	Prince Georges County	Collington Branch Trail
7855	21-00.1	Prince William Co. DPW	Red Mulberry Powerline Cut
7834	21-00.1	Prince William Co. DPW	North South
7832	21-00.1	Prince William Co. DPW	McGraws Corner
7831	21-00.1	Prince William Co. DPW	Thoroughfare
7802	21-00.1	Prince William Co. DPW	Clover Hill
7640	21-00.1	Prince William Co. DPW	Nokesville
7643	21-00.1	Prince William Co. DPW	Manassas Drive
7638	21-00.1	Prince William Co. DPW	Rippon
7636	21-00.1	Prince William Co. DPW	Route 29 Alternate
7553	21-00.1	Prince William Co. DPW	Godwin Dr
7853	21-00.1	Prince William Co. DPW	Prince William Park Connector To Van Buren Rd
7851	21-00.1	Prince William Co. DPW	Powell'S Creek Boardwalk
7836	21-00.1	Prince William Co. DPW	Opitz
7829	21-00.1	Prince William Co. DPW	Neabsco Mills
7827	21-00.1	Prince William Co. DPW	Neabsco
7825	21-00.1	Prince William Co. DPW	Harbor Station
7813	21-00.1	Prince William Co. DPW	Freedom Center
7812	21-00.1	Prince William Co. DPW	Dale
7810	21-00.1	Prince William Co. DPW	Caton Hill
7852	21-00.1	Prince William Co. DPW	Occoquan Greenway Segment 1
7847	21-00.1	Prince William Co. DPW	University
7835	21-00.1	Prince William Co. DPW	Manassas Bat Byp
7806	21-00.1	Prince William Co. DPW	Belmont Bay
7628	21-00.1	Prince William Co. DPW	Tri-County
7627	21-00.1	Prince William Co. DPW	Grant Ave
7623	21-00.1	Prince William Co. DPW	Nokesville Road
7844	21-00.1	Prince William Co. DPW	John Marshall
7840	21-00.1	Prince William Co. DPW	Harbor Station
7833	21-00.1	Prince William Co. DPW	Rollins Ford
7826	21-00.1	Prince William Co. DPW	John Marshall
7817	21-00.1	Prince William Co. DPW	Purcell
7848	21-00.1	Prince William Co. DPW	Cushing Road
7841	21-00.1	Prince William Co. DPW	Catharpin
7830	21-00.1	Prince William Co. DPW	Carver
7823	21-00.1	Prince William Co. DPW	Waterway
7819	21-00.1	Prince William Co. DPW	Smoketown

7814	21-00.1	Prince William Co. DPW	Gideon
7641	21-00.1	Prince William Co. DPW	Blackburn
7631	21-00.1	Prince William Co. DPW	James Madison
7630	21-00.1	Prince William Co. DPW	Featherstone
7629	21-00.1	Prince William Co. DPW	Farm Creek
7626	21-00.1	Prince William Co. DPW	Dumfries Rd
7624	21-00.1	Prince William Co. DPW	Godwin Trail
7849	21-00.1	Prince William Co. DPW	Telegraph
7846	21-00.1	Prince William Co. DPW	Hoadly
7845	21-00.1	Prince William Co. DPW	University
7842	21-00.1	Prince William Co. DPW	Old Bridge
7818	21-00.1	Prince William Co. DPW	Rippon
7809	21-00.1	Prince William Co. DPW	Balls Ford
7808	21-00.1	Prince William Co. DPW	Devlin
7803	21-00.1	Prince William Co. DPW	Dumfries
7639	21-00.1	Prince William Co. DPW	Dumfries
7637	21-00.1	Prince William Co. DPW	Centreville
7634	21-00.1	Prince William Co. DPW	Jefferson Davis
7632	21-00.1	Prince William Co. DPW	Gordon
7850	21-00.1	Prince William Co. DPW	River Heritage
7839	21-00.1	Prince William Co. DPW	Harbor Station
7828	21-00.1	Prince William Co. DPW	Sudley Manor
7821	21-00.1	Prince William Co. DPW	Telegraph
7820	21-00.1	Prince William Co. DPW	Summit School
7815	21-00.1	Prince William Co. DPW	Hoadly
7811	21-00.1	Prince William Co. DPW	Dale
7807	21-00.1	Prince William Co. DPW	Benita Fitzgerald
7642	21-00.1	Prince William Co. DPW	Wellington
7635	21-00.1	Prince William Co. DPW	Prince William
7633	21-00.1	Prince William Co. DPW	Lee
7625	21-00.1	Prince William Co. DPW	Wellington Road
7854	21-00.1	Prince William Co. DPW	Town Of Dumfries Connector
7843	21-00.1	Prince William Co. DPW	John Marshall
7838	21-00.1	Prince William Co. DPW	Summit School
7837	21-00.1	Prince William Co. DPW	Reddy
7824	21-00.1	Prince William Co. DPW	Station
7822	21-00.1	Prince William Co. DPW	Van Buren North
7816	21-00.1	Prince William Co. DPW	Horner
7856	21-00.1	Prince William Co. DPW	Potomac Shore Powerline Cut
7857	21-00.1	Prince William Co. DPW	Csx Potomac River Corridor
7888	21-00.1	Town of Herndon	Van Buren Street from W&OD to Monroe Street Bridge
7869	21-00.1	Town of Vienna	Creek Crossing Pedestrian Enhancements


7905	21-00.1	Town of Vienna	Old Courthouse Road Trail
7863	21-00.1	Town of Vienna	Creek Crossing Pedestrian Enhancements
7902	21-00.1	VDOT	I-495 Express Lanes Ped/Bike at Idylwood Road (South)
7972	21-00.1	VDOT	Braddock Road Multimodal Corridor Improvements
7909	21-00.1	VDOT	Monument Drive Bridge - Pedestrian Improvements
8483	21-00.1	VDOT	W&OD Trail Crossing at Lee Highway
7925	21-00.1	VDOT	Wakefield Chapel Road Walkway
7397	21-00.1	VDOT	Route 7 Sidepath
7879	21-00.1	VDOT	Rolling Road Widening Phase II - Viola Street to Old Keene Mill Road
7952	21-00.1	VDOT	I-495 Tysons Ped/Bike Bridge South of Route 123
7874	21-00.1	VDOT	I-495 Express Lanes Ped/Bike at Idylwood Road (North)
7944	21-00.1	VDOT	Herndon Parkway from W&OD Trail to Fairbrook Drive
8488	21-00.1	VDOT	Rosslyn Esplanade/Circle Improvements
7922	21-00.1	VDOT	Frontier Drive from Franconia-Springfield Parkway to Loisdale Road
7926	21-00.1	VDOT	Poplar Tree Road - Bridge Widening
7936	21-00.1	VDOT	Route 29 Pedestrian Improvements from Nutley Street to Vaden Drive
8487	21-00.1	VDOT	Boundary Channel Connection

*ACCP is not part of the Total

Bike/Ped		\$0	Yes	
Bike/Ped		\$0		
Bike/Ped		\$0	Yes	
Bike/Ped		\$0	Yes	
Bike/Ped		\$0	Yes	
Bike/Ped		\$0	Yes	
Bike/Ped		\$0	Yes	
Bike/Ped		\$0	Yes	
Bike/Ped		\$0	Yes	
Bike/Ped		\$0	Yes	
Bike/Ped		\$0	Yes	
Bike/Ped		\$0	Yes	
Bike/Ped		\$0	Yes	
Bike/Ped		\$0		
Bike/Ped		\$0		
Bike/Ped		\$0		
Bike/Ped		\$0		
Bike/Ped		\$0		
Bike/Ped		\$0		
Bike/Ped		\$0		
Bike/Ped		\$0		
Bike/Ped		\$0		
Bike/Ped		\$0		
Bike/Ped		\$0		
Bike/Ped		\$0		
Bike/Ped		\$0		
Bike/Ped		\$0		
Bike/Ped		\$0		
Bike/Ped		\$0		
Bike/Ped		\$0		
Bike/Ped		\$0		
Bike/Ped		\$0		
Bike/Ped		\$0		
Bike/Ped		\$0		
Bike/Ped		\$0	Yes	
Bike/Ped		\$0	Yes	
Bike/Ped		\$0	Yes	
Bike/Ped		\$0	Yes	

Bike/Ped		\$0		
Bike/Ped		\$0		
Bike/Ped		\$0		
Bike/Ped		\$0		
Bike/Ped		\$0		
Bike/Ped		\$0		
Bike/Ped		\$0		
Bike/Ped		\$0		
Bike/Ped		\$0		
Bike/Ped		\$0	Yes	
Bike/Ped		\$0		
Bike/Ped		\$0		
Bike/Ped		\$0	Yes	
Bike/Ped		\$0	Yes	
Bike/Ped		\$0		
Bike/Ped		\$0		
Bike/Ped		\$0		
Bike/Ped		\$0		
Bike/Ped		\$0		
Bike/Ped		\$0		
Bike/Ped		\$0		
Bike/Ped		\$0		
Bike/Ped		\$0		
Bike/Ped		\$0		
Bike/Ped		\$0		
Bike/Ped		\$0		
Bike/Ped		\$0		
Bike/Ped		\$0	Yes	
Bike/Ped		\$0		
Bike/Ped		\$0		
Bike/Ped		\$0		
Bike/Ped		\$0		
Bike/Ped		\$0		


Bike/Ped		\$0	Yes	
Bike/Ped		\$0	Yes	
Bike/Ped		\$0	Yes	
Bike/Ped		\$0	Yes	
Bike/Ped		\$0	Yes	
Bike/Ped		\$0	Yes	
Bike/Ped		\$0	Yes	
Bike/Ped		\$0	Yes	
Bike/Ped		\$0	Yes	
Bike/Ped		\$0	Yes	
Bike/Ped		\$0	Yes	
Bike/Ped		\$0	Yes	
Bike/Ped		\$0	Yes	
Bike/Ped		\$0	Yes	
Bike/Ped		\$0	Yes	
Bike/Ped		\$0	Yes	
Bike/Ped		\$0	Yes	
Bike/Ped		\$0	Yes	
Bike/Ped		\$0	Yes	
Bike/Ped		\$0	Yes	
Bike/Ped		\$0	Yes	
Bike/Ped		\$0	Yes	
Bike/Ped		\$0	Yes	
Bike/Ped		\$0	Yes	



Bike/Ped		\$0	Yes	
Bike/Ped		\$0	Yes	
Bike/Ped		\$0	Yes	
Bike/Ped		\$0	Yes	
Bike/Ped		\$0	Yes	
Bike/Ped		\$0	Yes	
Bike/Ped		\$0	Yes	
Bike/Ped		\$0	Yes	
Bike/Ped		\$0	Yes	
Bike/Ped		\$0	Yes	
Bike/Ped		\$0	Yes	
Bike/Ped		\$0	Yes	
Bike/Ped		\$0	Yes	
Bike/Ped		\$0	Yes	
Bike/Ped		\$0	Yes	
Bike/Ped		\$0	Yes	
Bike/Ped		\$0	Yes	
Bike/Ped		\$0	Yes	
Bike/Ped		\$0	Yes	
Bike/Ped		\$0	Yes	
Bike/Ped		\$0	Yes	
Bike/Ped		\$0	Yes	
Bike/Ped		\$0	Yes	
Bike/Ped		\$0	Yes	
Bike/Ped		\$0	Yes	
Bike/Ped		\$0	Yes	
Bike/Ped		\$0	Yes	
Bike/Ped		\$0	Yes	
Bike/Ped		\$0	Yes	
Bike/Ped		\$0	Yes	
Bike/Ped		\$0	Yes	
Bike/Ped		\$0	Yes	



Bike/Ped		\$0	Yes	
Bike/Ped		\$0	Yes	
Bike/Ped		\$0	Yes	
Bike/Ped		\$0	Yes	
Bike/Ped		\$0	Yes	
Bike/Ped		\$0	Yes	
Bike/Ped		\$0	Yes	
Bike/Ped		\$0	Yes	
Bike/Ped		\$0	Yes	
Bike/Ped		\$0	Yes	
Bike/Ped		\$0	Yes	
Bike/Ped		\$0	Yes	
Bike/Ped		\$0	Yes	
Bike/Ped		\$0	Yes	
Bike/Ped		\$0	Yes	
Bike/Ped		\$0	Yes	
Bike/Ped		\$0	Yes	
Bike/Ped		\$0	Yes	
Bike/Ped		\$0	Yes	
Bike/Ped		\$0	Yes	
Bike/Ped		\$0	Yes	
Bike/Ped		\$0	Yes	
Bike/Ped		\$0	Yes	
Bike/Ped		\$0	Yes	
Bike/Ped		\$0	Yes	
Bike/Ped		\$0	Yes	
Bike/Ped		\$0	Yes	
Bike/Ped		\$0	Yes	
Bike/Ped		\$0	Yes	
Bike/Ped		\$0	Yes	



Bike/Ped			\$0	Yes	
Bike/Ped			\$0	Yes	
Bike/Ped			\$0	Yes	
Bike/Ped			\$0	Yes	
Bike/Ped			\$0	Yes	
Bike/Ped			\$0	Yes	
Bike/Ped			\$0	Yes	
Bike/Ped			\$0	Yes	
Bike/Ped			\$0	Yes	
Bike/Ped			\$0	Yes	
Bike/Ped			\$0	Yes	
Bike/Ped			\$0	Yes	
Bike/Ped			\$0	Yes	
Bike/Ped			\$0	Yes	
Bike/Ped			\$0	Yes	Yes
Bike/Ped			\$0	Yes	
Bike/Ped			\$0	Yes	
Bike/Ped			\$0	Yes	
Bike/Ped			\$0	Yes	
Bike/Ped			\$0	Yes	
Bike/Ped			\$0	Yes	
Bike/Ped			\$0	Yes	
Bike/Ped			\$0	Yes	
Bike/Ped			\$0	Yes	
Bike/Ped			\$0	Yes	
Bike/Ped			\$0	Yes	
Bike/Ped			\$0	Yes	
Bike/Ped			\$0	Yes	
Bike/Ped			\$0	Yes	
Bike/Ped			\$0	Yes	
Bike/Ped			\$0	Yes	
Bike/Ped			\$0	Yes	
Bike/Ped			\$0	Yes	
Bike/Ped			\$0	Yes	
Bike/Ped			\$0	Yes	
Bike/Ped			\$0	Yes	
Bike/Ped			\$0	Yes	
Bike/Ped			\$0	Yes	



Bike/Ped		\$0	Yes	
Bike/Ped		\$0	Yes	
Bike/Ped		\$0		
Bike/Ped		\$0	Yes	
Bike/Ped		\$0	Yes	
Bike/Ped		\$0	Yes	
Bike/Ped		\$0	Yes	
Bike/Ped		\$0	Yes	
Bike/Ped		\$0	Yes	
Bike/Ped		\$0	Yes	
Bike/Ped		\$0	Yes	
Bike/Ped		\$0	Yes	
Bike/Ped		\$0	Yes	
Bike/Ped		\$0	Yes	
Bike/Ped		\$0	Yes	
Bike/Ped		\$0	Yes	
Bike/Ped		\$0		
Bike/Ped		\$0		
Bike/Ped		\$0		
Bike/Ped		\$0		
Bike/Ped		\$0		
Bike/Ped		\$0		
Bike/Ped		\$0		
Bike/Ped		\$0		
Bike/Ped		\$0		
Bike/Ped		\$0		
Bike/Ped		\$0		
Bike/Ped		\$0	Yes	
Bike/Ped		\$0	Yes	
Bike/Ped		\$0	Yes	
Bike/Ped		\$0	Yes	
Bike/Ped		\$0	Yes	
Bike/Ped		\$0		
Bike/Ped		\$0	Yes	
Bike/Ped		\$0	Yes	

Bike/Ped		\$0	Yes	
Bike/Ped		\$0	Yes	
Bike/Ped		\$0	Yes	
Bike/Ped		\$0	Yes	
Bike/Ped		\$0	Yes	
Bike/Ped		\$0	Yes	
Bike/Ped		\$0	Yes	
Bike/Ped		\$0	Yes	
Bike/Ped		\$0	Yes	
Bike/Ped		\$0	Yes	
Bike/Ped		\$0	Yes	
Bike/Ped		\$0	Yes	
Bike/Ped		\$0	Yes	
Bike/Ped		\$0	Yes	
Bike/Ped		\$0	Yes	
Bike/Ped		\$0	Yes	
Bike/Ped		\$0	Yes	
Bike/Ped		\$0	Yes	
Bike/Ped		\$0	Yes	
Bike/Ped		\$0	Yes	
Bike/Ped		\$0	Yes	
Bike/Ped		\$0	Yes	
Bike/Ped		\$0	Yes	
Bike/Ped		\$0	Yes	
Bike/Ped		\$0	Yes	
Bike/Ped		\$0	Yes	
Bike/Ped		\$0	Yes	
Bike/Ped		\$0	Yes	
Bike/Ped		\$0	Yes	
Bike/Ped		\$0	Yes	
Bike/Ped		\$0	Yes	
Bike/Ped		\$0	Yes	
Bike/Ped		\$0	Yes	
Bike/Ped		\$0	Yes	



Bike/Ped		\$0			
Bike/Ped		\$0			
Bike/Ped		\$0			
Bike/Ped		\$0			
Bike/Ped		\$0			
Bike/Ped		\$0			
Bike/Ped		\$0			
Bike/Ped		\$0			
Bike/Ped		\$0			
Bike/Ped		\$0	Yes		
Bike/Ped		\$0			
Bike/Ped		\$0			
Bike/Ped		\$0			
Bike/Ped		\$0			
Bike/Ped		\$0	Yes		
Bike/Ped		\$0	Yes		
Bike/Ped		\$0	Yes		
Bike/Ped		\$0			
Bike/Ped		\$0	Yes		
Bike/Ped		\$0	Yes		
Bike/Ped		\$0	Yes		
Bike/Ped		\$0			
Bike/Ped		\$0			
Bike/Ped		\$0			
Bike/Ped		\$0	Yes		
Bike/Ped		\$0	Yes		
Bike/Ped		\$0	Yes		
Bike/Ped		\$0	Yes		
Bike/Ped		\$0	Yes		
Bike/Ped		\$0	Yes		
Bike/Ped		\$0			
Bike/Ped		\$0			

Bike/Ped		\$0		
Bike/Ped		\$0		
Bike/Ped		\$0		
Bike/Ped		\$0		
Bike/Ped		\$0		
Bike/Ped		\$0	Yes	
Bike/Ped		\$0	Yes	
Bike/Ped		\$0	Yes	
Bike/Ped		\$0	Yes	
Bike/Ped		\$0	Yes	
Bike/Ped		\$0	Yes	
Bike/Ped		\$0	Yes	
Bike/Ped		\$0	Yes	
Bike/Ped		\$0	Yes	
Bike/Ped		\$0	Yes	
Bike/Ped		\$0	Yes	
Bike/Ped		\$0	Yes	
Bike/Ped		\$0	Yes	
Bike/Ped		\$0	Yes	
Bike/Ped		\$0	Yes	
Bike/Ped		\$0	Yes	
Bike/Ped		\$0	Yes	
Bike/Ped		\$0	Yes	
Bike/Ped		\$0	Yes	
Bike/Ped		\$0	Yes	
Bike/Ped		\$0		
Bike/Ped		\$0		
Bike/Ped		\$0		
Bike/Ped		\$0	Yes	
Bike/Ped		\$0	Yes	
Bike/Ped		\$0	Yes	
Bike/Ped		\$0		
Bike/Ped		\$0		
Bike/Ped		\$0		
Bike/Ped		\$0		

Bike/Ped		\$0		
Bike/Ped		\$0		
Bike/Ped		\$0		
Bike/Ped		\$0		
Bike/Ped		\$0		
Bike/Ped		\$0		
Bike/Ped		\$0		
Bike/Ped		\$0		
Bike/Ped		\$0		
Bike/Ped		\$0		
Bike/Ped		\$0	Yes	
Bike/Ped		\$0	Yes	
Bike/Ped		\$0	Yes	
Bike/Ped		\$0	Yes	
Bike/Ped		\$0	Yes	
Bike/Ped		\$0	Yes	
Bike/Ped		\$0	Yes	
Bike/Ped		\$0	Yes	
Bike/Ped		\$0	Yes	
Bike/Ped		\$0	Yes	
Bike/Ped		\$0	Yes	
Bike/Ped		\$0	Yes	
Bike/Ped		\$0	Yes	
Bike/Ped		\$0	Yes	
Bike/Ped		\$0	Yes	
Bike/Ped		\$0	Yes	
Bike/Ped		\$0	Yes	
Bike/Ped		\$0	Yes	
Bike/Ped		\$0	Yes	
Bike/Ped		\$0		
Bike/Ped		\$0		
Bike/Ped		\$0		
Bike/Ped		\$0		
Bike/Ped		\$0		
Bike/Ped		\$0		
Bike/Ped		\$0		
Bike/Ped		\$0		
Bike/Ped		\$0		
Bike/Ped		\$0		
Bike/Ped		\$0		
Bike/Ped		\$0		



[Redacted]

[Redacted]

[Redacted]

[Redacted]

[Redacted]

[Redacted]

[Redacted]

[Redacted]

[Redacted]

[Redacted]

[Redacted]

[Redacted]

[Redacted]

[Redacted]

[Redacted]

[Redacted]

[Redacted]

[Redacted]

[Redacted]

[Redacted]

[Redacted]

[Redacted]

[Redacted]

[Redacted]

[Redacted]

[Redacted]

[Redacted]

[Redacted]

[Redacted]

[Redacted]

[Redacted]

[Redacted]

[Redacted]

[Redacted]

[Redacted]

[Redacted]

[Redacted]

[Redacted]

[Redacted]

[Redacted]

[Redacted]

[Redacted]

[Redacted]

[Redacted]

[Redacted]

[Redacted]

[Redacted]

[Redacted]

[Redacted]

[Redacted]

[Redacted]

[Redacted]

[Redacted]

[Redacted]

[Redacted]

[Redacted]

[Redacted]

[Redacted]

[Redacted]

[Redacted]

[Redacted]

[Redacted]

[Redacted]

[Redacted]

[Redacted]

[Redacted]

[Redacted]

[Redacted]

[Redacted]

[Redacted]

[Redacted]

[Redacted]

[Redacted]

[Redacted]

[Redacted]

[Redacted]

[Redacted]

[Redacted]

[Redacted]

[Redacted]

[Redacted]

[Redacted]

[Redacted]

[Redacted]

[Redacted]

[Redacted]

[Redacted]

[Redacted]

[Redacted]

[Redacted]

[Redacted]

[Redacted]

[Redacted]

[Redacted]

[Redacted]

[Redacted]

[Redacted]

[Redacted]

[Redacted]

[Redacted]

[Redacted]

[Redacted]

[Redacted]

[Redacted]

[Redacted]

[Redacted]

[Redacted]

[Redacted]

[Redacted]

[Redacted]

[Redacted]

[Redacted]

[Redacted]

[Redacted]

[Redacted]

[Redacted]

[Redacted]

[Redacted]

[Redacted]

[Redacted]

[Redacted]

[Redacted]

[Redacted]

[Redacted]

[Redacted]

[Redacted]

[Redacted]

[Redacted]

[Redacted]

[Redacted]

[Redacted]

[Redacted]

[Redacted]

[Redacted]

[Redacted]

[Redacted]

[Redacted]

[Redacted]

[Redacted]

[Redacted]

[Redacted]

[Redacted]

[Redacted]

[Redacted]

[Redacted]

[Redacted]

[Redacted]

[Redacted]

[Redacted]

[Redacted]

[Redacted]

[Redacted]

[Redacted]

[Redacted]

[Redacted]

[Redacted]

[Redacted]

[Redacted]

[Redacted]

[Redacted]

[Redacted]

[Redacted]

[Redacted]

[Redacted]

[Redacted]

[Redacted]

[Redacted]

[Redacted]


[Redacted]

[Redacted]

[Redacted]

[Redacted]

[Redacted]





[Redacted]

[Redacted]

[Redacted]

[Redacted]

[Redacted]

[Redacted]

[Redacted]

[Redacted]

[Redacted]

[Redacted]

[Redacted]

[Redacted]

[Redacted]

[Redacted]

[Redacted]

[Redacted]

[Redacted]

[Redacted]

[Redacted]

[Redacted]

[Redacted]

[Redacted]

[Redacted]

[Redacted]

[Redacted]

[Redacted]

[Redacted]

[Redacted]

[Redacted]

[Redacted]

[Redacted]

[Redacted]

[Redacted]

[Redacted]

[Redacted]

[Redacted]

[Redacted]

[Redacted]

[Redacted]

[Redacted]

[Redacted]

[Redacted]

[Redacted]

[Redacted]

[Redacted]

[Redacted]

[Redacted]

[Redacted]

[Redacted]

[Redacted]

[Redacted]

[Redacted]

[Redacted]

[Redacted]

[Redacted]

[Redacted]

[Redacted]

[Redacted]

[Redacted]

[Redacted]

[Redacted]

[Redacted]

[Redacted]

[Redacted]

[Redacted]

[Redacted]

[Redacted]

[Redacted]

[Redacted]

[Redacted]

[Redacted]

[Redacted]

[Redacted]

[Redacted]

[Redacted]

[Redacted]

[Redacted]

[Redacted]

[Redacted]

[Redacted]

[Redacted]

[Redacted text]

[Redacted text]

[Redacted text]

[Redacted text]

[Redacted text]

[Redacted text]

[Redacted text]

[Redacted text]

[Redacted text]

[Redacted text]

[Redacted text]

[Redacted text]

[Redacted]

[Redacted]

[Redacted]

[Redacted]

[Redacted]

[Redacted]

[Redacted]

[Redacted]

[Redacted]

[Redacted]

[Redacted]

[Redacted]

[Redacted]

[Redacted]

[Redacted]

[Redacted]

[Redacted]

[Redacted]

[Redacted]

[Redacted]

[Redacted]

[Redacted]

[Redacted]

[Redacted]

[Redacted]

[Redacted]

[Redacted]


[Redacted]











[Redacted]

[Redacted]

[Redacted]

[Redacted]

[Redacted]

[Redacted]

[Redacted]

[Redacted]

[Redacted]

[Redacted]

[Redacted]

[Redacted]

[Redacted]

[Redacted]

[Redacted]

[Redacted]

[Redacted]

[Redacted]

[Redacted]

[Redacted]

[Redacted]

[Redacted]

[Redacted]

[Redacted]

[Redacted]

[Redacted]

[Redacted]

[Redacted]

[Redacted]

[Redacted]

[Redacted]

[Redacted]

[Redacted]

[Redacted]

[Redacted]

[Redacted]

[Redacted]

[Redacted]

[Redacted]

[Redacted]

[Redacted]

[Redacted]

[Redacted]

[Redacted]

[Redacted]

[Redacted]

[Redacted]

[Redacted]

[Redacted]

[Redacted]

[Redacted]

[Redacted]

[Redacted]

[Redacted]

[Redacted]

[Redacted]

[Redacted]

[Redacted]

[Redacted]

[Redacted]

[Redacted]

[Redacted]

[Redacted]

[Redacted]

[Redacted]

[Redacted]

[Redacted]

[Redacted]

[Redacted]

[Redacted]

[Redacted]

[Redacted]

[Redacted]

[Redacted]

[Redacted]



[Redacted]

[Redacted]

[Redacted]

[Redacted]

[Redacted]

[Redacted]

[Redacted]

[Redacted]

[Redacted]

[Redacted]

[Redacted]

[Redacted]

[Redacted]

[Redacted]

[Redacted]

[Redacted]

[Redacted]

[Redacted]

[Redacted]

[Redacted]

[Redacted]

[Redacted]

[Redacted]

[Redacted]

[Redacted]

[Redacted]

[Redacted]

[Redacted]

[Redacted]

[Redacted]

[Redacted]

[Redacted]

[Redacted]

[Redacted]

[Redacted]

[Redacted]

[Redacted]

[Redacted]

[Redacted]

[Redacted]

[Redacted]

[Redacted]

[Redacted]

[Redacted]

[Redacted]

[Redacted]

[Redacted]

[Redacted]

[Redacted]

[Redacted]

[Redacted]

[Redacted]

[Redacted]

[Redacted]

[Redacted]

[Redacted]

[Redacted]

[Redacted]

[Redacted]

[Redacted]

[Redacted]

[Redacted]



[Redacted]

[Redacted]

[Redacted]

[Redacted]

[Redacted]

[Redacted]

[Redacted]

[Redacted]

[Redacted]

[Redacted]

[Redacted]

[Redacted]

[Redacted]

[Redacted]

[Redacted]

[Redacted]

[Redacted]

[Redacted]

[Redacted]

[Redacted]

[Redacted]

[Redacted]

[Redacted]

[Redacted]

[Redacted]

[Redacted]

[Redacted]

[Redacted]

[Redacted]

[Redacted]

[Redacted]

[Redacted]

[Redacted]

[Redacted]

[Redacted]

[Redacted]

[Redacted]

[Redacted]

[Redacted]

[Redacted]

[Redacted]

[Redacted]

[Redacted]

[Redacted]

[Redacted]

[Redacted]

[Redacted]

[Redacted]

[Redacted]

[Redacted]

[Redacted]

[Redacted]

[Redacted]

[Redacted]

[Redacted]

[Redacted]

[Redacted]

[Redacted]





[Redacted]

[Redacted]

[Redacted]

[Redacted]

[Redacted]

[Redacted]

[Redacted]

[Redacted]

[Redacted]

[Redacted]

[Redacted]

[Redacted]

[Redacted]

[Redacted]

[Redacted]

[Redacted]

[Redacted]

[Redacted]

[Redacted]

[Redacted]

[Redacted]

[Redacted]

[Redacted]

[Redacted]

[Redacted]

[Redacted]

[Redacted]

[Redacted]

[Redacted]

[Redacted]

[Redacted]

[Redacted]

[Redacted]

[Redacted]

[Redacted]

[Redacted]

[Redacted]



[Redacted]

[Redacted]

[Redacted]

[Redacted]

[Redacted]

[Redacted]

[Redacted]

[Redacted]

[Redacted]

[Redacted]

[Redacted]

[Redacted]

[Redacted]

[Redacted]

[Redacted]

[Redacted]

[Redacted]

[Redacted]

[Redacted]

[Redacted]

[Redacted line]

[Redacted line]

[Redacted line]

[Redacted line]

[Redacted line]

[Redacted line]

[Redacted line]

[Redacted line]

[Redacted line]

[Redacted line]

[Redacted line]

[Redacted line]

[Redacted line]

[Redacted line]

[Redacted line]


[Redacted line]


[Redacted line]

[Redacted line]

[Redacted line]

[Redacted line]







[Redacted]

[Redacted]

[Redacted]

[Redacted]

[Redacted]

[Redacted]

[Redacted]

[Redacted]

[Redacted]

[Redacted]

[Redacted]

[Redacted]

[Redacted]

[Redacted]

[Redacted]

[Redacted]

[Redacted]

[Redacted]

[Redacted]

[Redacted]

[Redacted]

[Redacted]

[Redacted]

[Redacted]

[Redacted]

[Redacted]

[Redacted]

[Redacted]

[Redacted]

[Redacted]

[Redacted]

[Redacted]

[Redacted]

[Redacted]

[Redacted]

[Redacted]

[Redacted]

[Redacted]

[Redacted]

[Redacted]

[Redacted]

[Redacted]

[Redacted]

[Redacted]

[Redacted]

[Redacted]

[Redacted]

[Redacted]

[Redacted]

[Redacted]

[Redacted]

[Redacted]

[Redacted]

[Redacted]

[Redacted]

[Redacted]

[Redacted]

[Redacted]

[Redacted]

[Redacted]

[Redacted]

[Redacted]

[Redacted]

[Redacted]

[Redacted]

[Redacted]

[Redacted]

[Redacted]

[Redacted]

[Redacted]

[Redacted]

[Redacted]

[Redacted]

[Redacted]

[Redacted]

[Redacted]

[Redacted]

[Redacted]

[Redacted]

[Redacted]

[Redacted]

[Redacted]

[Redacted]

[Redacted]

[Redacted]

[Redacted]

[Redacted]

[Redacted]

[Redacted]

[Redacted]

[Redacted]

[Redacted]

[Redacted]

[Redacted]

[Redacted]

[Redacted]

[Redacted]

[Redacted]

[Redacted]

[Redacted]

[Redacted]

[Redacted]

[Redacted]

[Redacted]

[Redacted]

[Redacted]

[Redacted]

[Redacted]

[Redacted]

[Redacted]

[Redacted]

[Redacted]

[Redacted]

[Redacted]

[Redacted]

[Redacted]

[Redacted]

[Redacted]

[Redacted]

[Redacted]

[Redacted]

[Redacted]

[Redacted]

[Redacted]

[Redacted]

[Redacted]

[Redacted]

[Redacted]

[Redacted]

[Redacted]

[Redacted]

[Redacted]

[Redacted]

[Redacted]

[Redacted]

[Redacted]

[Redacted]

[Redacted]

[Redacted]

[Redacted]

[Redacted]

[Redacted]

[Redacted]

[Redacted]

[Redacted]

[Redacted]

[Redacted]

[Redacted]

[Redacted]

[Redacted]

[Redacted]

[Redacted]

[Redacted]

[Redacted]

[Redacted]

[Redacted]

[Redacted]

[Redacted]

[Redacted]

[Redacted]

[Redacted]

[Redacted]

[Redacted]

[Redacted]

[Redacted]

[Redacted]

[Redacted]

[Redacted]

[Redacted]

[Redacted]

[Redacted]

[Redacted]

[Redacted]

[Redacted]

[Redacted]

[Redacted]

[Redacted]

[Redacted]

[Redacted]


[Redacted]

[Redacted]

[Redacted]

[Redacted]





[Redacted]

[Redacted]

[Redacted]

[Redacted]

[Redacted]

[Redacted]

[Redacted]

[Redacted]

[Redacted]

[Redacted]

[Redacted]

[Redacted]

[Redacted]

[Redacted]

[Redacted]

[Redacted]

[Redacted]

[Redacted]

[Redacted]

[Redacted]

[Redacted]

[Redacted]

[Redacted]

[Redacted]

[Redacted]

[Redacted]

[Redacted]

[Redacted]

[Redacted]

[Redacted]

[Redacted]

[Redacted]

[Redacted]

[Redacted]

[Redacted]

[Redacted]

[Redacted]

[Redacted]

[Redacted]

[Redacted]

[Redacted]

[Redacted]

[Redacted]

[Redacted]

[Redacted]

[Redacted]

[Redacted]

[Redacted]

[Redacted]

[Redacted]

[Redacted]

[Redacted]

[Redacted]

[Redacted]

[Redacted]

[Redacted]

[Redacted]

[Redacted]

[Redacted]

[Redacted]

[Redacted]

[Redacted]

[Redacted]

[Redacted]

[Redacted]

[Redacted]

[Redacted]

[Redacted]

[Redacted]

[Redacted]

[Redacted]

[Redacted]

[Redacted]

[Redacted]

[Redacted]

[Redacted]

[Redacted]

[Redacted]

[Redacted]

[Redacted]

[Redacted]

[Redacted]

[Redacted]

[Redacted]

[Redacted]

[Redacted]

[Redacted]

[Redacted]

[Redacted]

[Redacted]

[Redacted]

[Redacted]

[Redacted]

[Redacted]

[Redacted]

[Redacted]

[Redacted]

[Redacted]

[Redacted]

[Redacted]

[Redacted]

[Redacted]

[Redacted]

[Redacted]

[Redacted]

[Redacted]

[Redacted]

[Redacted]

[Redacted]

[Redacted]

[Redacted]

[Redacted]

[Redacted]

[Redacted]

[Redacted]

[Redacted]

[Redacted]

[Redacted]


[Redacted]

[Redacted]


[Redacted]











[Redacted]

[Redacted]

[Redacted]

[Redacted]

[Redacted]

[Redacted]

[Redacted]

[Redacted]

[Redacted]

[Redacted]

[Redacted]

[Redacted]

[Redacted]

[Redacted]

[Redacted]

[Redacted]

[Redacted]

[Redacted]

[Redacted]

[Redacted]

[Redacted]

[Redacted]

[Redacted]

[Redacted]

[Redacted]

[Redacted]

[Redacted]

[Redacted]

[Redacted]

[Redacted]

[Redacted]

[Redacted]

[Redacted]

[Redacted]

[Redacted]

[Redacted]

[Redacted]

[Redacted]

[Redacted]

[Redacted]

[Redacted]

[Redacted]

[Redacted]

[Redacted]

[Redacted]

[Redacted]

[Redacted]

[Redacted]

[Redacted]

[Redacted]

[Redacted]

[Redacted]

[Redacted]

[Redacted]

[Redacted]

[Redacted]

[Redacted]

[Redacted]

[Redacted]

[Redacted]

[Redacted]

[Redacted]

[Redacted]

[Redacted]

[Redacted]

[Redacted]

[Redacted]

[Redacted]

[Redacted]

[Redacted]

[Redacted]

[Redacted]

[Redacted]

[Redacted]

[Redacted]



[Redacted]

[Redacted]

[Redacted]

[Redacted]

[Redacted]

[Redacted]

[Redacted]

[Redacted]

[Redacted]

[Redacted]

[Redacted]

[Redacted]

[Redacted]

[Redacted]

[Redacted]

[Redacted]

[Redacted]

[Redacted]

[Redacted]

[Redacted]

[Redacted]

[Redacted]

[Redacted]

[Redacted]

[Redacted]

[Redacted]

[Redacted]

[Redacted]

[Redacted]

[Redacted]

[Redacted]

[Redacted]

[Redacted]

[Redacted]

[Redacted]

[Redacted]

[Redacted]

[Redacted]

[Redacted]

[Redacted]

[Redacted]

[Redacted]

[Redacted]

[Redacted]

[Redacted]

[Redacted]

[Redacted]

[Redacted]

[Redacted]

[Redacted]

[Redacted]

[Redacted]

[Redacted]

[Redacted]

[Redacted]

[Redacted]

[Redacted]

[Redacted]

[Redacted]

[Redacted]

[Redacted]

[Redacted]



[Redacted]

[Redacted]

[Redacted]

[Redacted]

[Redacted]

[Redacted]

[Redacted]

[Redacted]

[Redacted]

[Redacted]

[Redacted]

[Redacted]

[Redacted]

[Redacted]

[Redacted]

[Redacted]

[Redacted]

[Redacted]

[Redacted]

[Redacted]

[Redacted]

[Redacted]

[Redacted]

[Redacted]

[Redacted]

[Redacted]

[Redacted]

[Redacted]

[Redacted]

[Redacted]

[Redacted]

[Redacted]

[Redacted]

[Redacted]

[Redacted]

[Redacted]

[Redacted]

[Redacted]

[Redacted]

[Redacted]

[Redacted]

[Redacted]

[Redacted]

[Redacted]

[Redacted]

[Redacted]

[Redacted]

[Redacted]

[Redacted]

[Redacted]

[Redacted]

[Redacted]

[Redacted]


[Redacted]

[Redacted]

[Redacted]

[Redacted]

[Redacted]





[Redacted]

[Redacted]

[Redacted]

[Redacted]

[Redacted]

[Redacted]

[Redacted]

[Redacted]

[Redacted]

[Redacted]

[Redacted]

[Redacted]

[Redacted]

[Redacted]

[Redacted]

[Redacted]

[Redacted]

[Redacted]

[Redacted]

[Redacted]

[Redacted]

[Redacted]

[Redacted]

[Redacted]

[Redacted]

[Redacted]

[Redacted]

[Redacted]

[Redacted]

[Redacted]

[Redacted]

[Redacted]

[Redacted]

[Redacted]

[Redacted]

[Redacted]

[Redacted]



[REDACTED]

[REDACTED]

[REDACTED]

[REDACTED]

[REDACTED]

[REDACTED]

[REDACTED]

[REDACTED]

[REDACTED]

[REDACTED]

[REDACTED]

[REDACTED]

[REDACTED]

[REDACTED]

[REDACTED]

[REDACTED]

[REDACTED]

[REDACTED]

[REDACTED]

[REDACTED]

[Redacted]

[Redacted]

[Redacted]

[Redacted]

[Redacted]

[Redacted]

[Redacted]

[Redacted]

[Redacted]

[Redacted]

[Redacted]

[Redacted]

[Redacted]

[Redacted]

[Redacted]


[Redacted]


[Redacted]


[Redacted]

[Redacted]

[Redacted]







[Redacted]

[Redacted]

[Redacted]

[Redacted]

[Redacted]

[Redacted]

[Redacted]

[Redacted]

[Redacted]

[Redacted]

[Redacted]

[Redacted]

[Redacted]

[Redacted]

[Redacted]

[Redacted]

[Redacted]

[Redacted]

[Redacted]

[Redacted]

[Redacted]

[Redacted]

[Redacted]

[Redacted]

[Redacted]

[Redacted]

[Redacted]

[Redacted]

[Redacted]

[Redacted]

[Redacted]

[Redacted]

[Redacted]

[Redacted]

[Redacted]

[Redacted]

[Redacted]

[Redacted]

[Redacted]

[Redacted]

[Redacted]

[Redacted]

[Redacted]

[Redacted]

[Redacted]

[Redacted]

[Redacted]

[Redacted]

[Redacted]

[Redacted]

[Redacted]

[Redacted]

[Redacted]

[Redacted]

[Redacted]

[Redacted]

[Redacted]

[Redacted]

[Redacted]

[Redacted]

[Redacted]

[Redacted]

[Redacted]

[Redacted]

[Redacted]

[Redacted]

[Redacted]

[Redacted]

[Redacted]

[Redacted]

[Redacted]

[Redacted]

[Redacted]

[Redacted]

[Redacted]

[Redacted]

[Redacted]

[Redacted]

[Redacted]

[Redacted]

[Redacted]

[Redacted]

[Redacted]

[Redacted]

[Redacted]

[Redacted]

[Redacted]

[Redacted]

[Redacted]

[Redacted]

[Redacted]

[Redacted]

[Redacted]

[Redacted]

[Redacted]

[Redacted]

[Redacted]

[Redacted]

[Redacted]

[Redacted]

[Redacted]

[Redacted]

[Redacted]

[Redacted]

[Redacted]

[Redacted]

[Redacted]

[Redacted]

[Redacted]

[Redacted]

[Redacted]

[Redacted]

[Redacted]

[Redacted]

[Redacted]

[Redacted]

[Redacted]

[Redacted]

[Redacted]

[Redacted]

[Redacted]

[Redacted]

[Redacted]

[Redacted]

[Redacted]

[Redacted]

[Redacted]

[Redacted]

[Redacted]

[Redacted]

[Redacted]

[Redacted]

[Redacted]

[Redacted]

[Redacted]

[Redacted]

[Redacted]

[Redacted]

[Redacted]

[Redacted]

[Redacted]

[Redacted]

[Redacted]

[Redacted]

[Redacted]

[Redacted]

[Redacted]

[Redacted]

[Redacted]

[Redacted]

[Redacted]

[Redacted]

[Redacted]

[Redacted]

[Redacted]

[Redacted]

[Redacted]

[Redacted]

[Redacted]

[Redacted]

[Redacted]

[Redacted]

[Redacted]

[Redacted]

[Redacted]

[Redacted]

[Redacted]

[Redacted]

[Redacted]

[Redacted]

[Redacted]

[Redacted]

[Redacted]

[Redacted]

[Redacted]

[Redacted]

[Redacted]

[Redacted]


[Redacted]

[Redacted]

[Redacted]

[Redacted]





[Redacted]

[Redacted]

[Redacted]

[Redacted]

[Redacted]

[Redacted]

[Redacted]

[Redacted]

[Redacted]

[Redacted]

[Redacted]

[Redacted]

[Redacted]

[Redacted]

[Redacted]

[Redacted]

[Redacted]

[Redacted]

[Redacted]

[Redacted]

[Redacted]

[Redacted]

[Redacted]

[Redacted]

[Redacted]

[Redacted]

[Redacted]

[Redacted]

[Redacted]

[Redacted]

[Redacted]

[Redacted]

[Redacted]

[Redacted]

[Redacted]

[Redacted]

[Redacted]

[Redacted]

[Redacted]

[Redacted]

[Redacted]

[Redacted]

[Redacted]

[Redacted]

[Redacted]

[Redacted]

[Redacted]

[Redacted]

[Redacted]

[Redacted]

[Redacted]

[Redacted]

[Redacted]

[Redacted]

[Redacted]

[Redacted]

[Redacted]

[Redacted]

[Redacted]

[Redacted]

[Redacted]

[Redacted]

[Redacted]

[Redacted]

[Redacted]

[Redacted]

[Redacted]

[Redacted]

[Redacted]

[Redacted]

[Redacted]

[Redacted]

[Redacted]

[Redacted]

[Redacted]

[Redacted]

[Redacted]

[Redacted]

[Redacted]

[Redacted]

[Redacted]

[Redacted text]

[Redacted text]

[Redacted text]

[Redacted text]

[Redacted text]

[Redacted text]

[Redacted text]

[Redacted text]

[Redacted text]

[Redacted text]

[Redacted text]

[Redacted text]

[Redacted]

[Redacted]

[Redacted]

[Redacted]

[Redacted]

[Redacted]

[Redacted]

[Redacted]

[Redacted]

[Redacted]

[Redacted]

[Redacted]

[Redacted]

[Redacted]

[Redacted]

[Redacted]

[Redacted]

[Redacted]

[Redacted]

[Redacted]

[Redacted]

[Redacted]

[Redacted]


[Redacted]

[Redacted]

[Redacted]

[Redacted]


[Redacted]











[Redacted]

[Redacted]

[Redacted]

[Redacted]

[Redacted]

[Redacted]

[Redacted]

[Redacted]

[Redacted]

[Redacted]

[Redacted]

[Redacted]

[Redacted]

[Redacted]

[Redacted]

[Redacted]

[Redacted]

[Redacted]

[Redacted]

[Redacted]

[Redacted]

[Redacted]

[Redacted]

[Redacted]

[Redacted]

[Redacted]

[Redacted]

[Redacted]

[Redacted]

[Redacted]

[Redacted]

[Redacted]

[Redacted]

[Redacted]

[Redacted]

[Redacted]

[Redacted]

[Redacted]

[Redacted]

[Redacted]

[Redacted]

[Redacted]

[Redacted]

[Redacted]

[Redacted]

[Redacted]

[Redacted]

[Redacted]

[Redacted]

[Redacted]

[Redacted]

[Redacted]

[Redacted]

[Redacted]

[Redacted]

[Redacted]

[Redacted]

[Redacted]

[Redacted]

[Redacted]

[Redacted]

[Redacted]

[Redacted]

[Redacted]

[Redacted]

[Redacted]

[Redacted]

[Redacted]

[Redacted]

[Redacted]

[Redacted]

[Redacted]

[Redacted]

[Redacted]

[Redacted]



[Redacted]

[Redacted]

[Redacted]

[Redacted]

[Redacted]

[Redacted]

[Redacted]

[Redacted]

[Redacted]

[Redacted]

[Redacted]

[Redacted]

[Redacted]

[Redacted]

[Redacted]

[Redacted]

[Redacted]

[Redacted]

[Redacted]

[Redacted]

[Redacted]

[Redacted]

[Redacted]

[Redacted]

[Redacted]

[Redacted]

[Redacted]

[Redacted]

[Redacted]

[Redacted]

[Redacted]

[Redacted]

[Redacted]

[Redacted]

[Redacted]

[Redacted]

[Redacted]

[Redacted]

[Redacted]

[Redacted]

[Redacted]

[Redacted]

[Redacted]

[Redacted]

[Redacted]

[Redacted]

[Redacted]

[Redacted]

[Redacted]

[Redacted]

[Redacted]

[Redacted]

[Redacted]

[Redacted]

[Redacted]

[Redacted]

[Redacted]

[Redacted]

[Redacted]

[Redacted]

[Redacted]

[Redacted]



[Redacted]

[Redacted]

[Redacted]

[Redacted]

[Redacted]

[Redacted]

[Redacted]

[Redacted]

[Redacted]

[Redacted]

[Redacted]

[Redacted]

[Redacted]

[Redacted]

[Redacted]

[Redacted]

[Redacted]

[Redacted]

[Redacted]

[Redacted]

[Redacted]

[Redacted]

[Redacted]

[Redacted]

[Redacted]

[Redacted]

[Redacted]

[Redacted]

[Redacted]

[Redacted]

[Redacted]

[Redacted]

[Redacted]

[Redacted]

[Redacted]

[Redacted]

[Redacted]

[Redacted]

[Redacted]

[Redacted]

[Redacted]

[Redacted]

[Redacted]

[Redacted]

[Redacted]

[Redacted]

[Redacted]

[Redacted]

[Redacted]

[Redacted]

[Redacted]

[Redacted]

[Redacted]


[Redacted]

[Redacted]

[Redacted]

[Redacted]

[Redacted]





[Redacted]

[Redacted]

[Redacted]

[Redacted]

[Redacted]

[Redacted]

[Redacted]

[Redacted]

[Redacted]

[Redacted]

[Redacted]

[Redacted]

[Redacted]

[Redacted]

[Redacted]

[Redacted]

[Redacted]

[Redacted]

[Redacted]

[Redacted]

[Redacted]

[Redacted]

[Redacted]

[Redacted]

[Redacted]

[Redacted]

[Redacted]

[Redacted]

[Redacted]

[Redacted]

[Redacted]

[Redacted]

[Redacted]

[Redacted]

[Redacted]

[Redacted]

[Redacted]



[Redacted]

[Redacted]

[Redacted]

[Redacted]

[Redacted]

[Redacted]

[Redacted]

[Redacted]

[Redacted]

[Redacted]

[Redacted]

[Redacted]

[Redacted]

[Redacted]

[Redacted]

[Redacted]

[Redacted]

[Redacted]

[Redacted]

[Redacted]

[Redacted line]

[Redacted line]

[Redacted line]

[Redacted line]

[Redacted line]

[Redacted line]

[Redacted line]

[Redacted line]

[Redacted line]

[Redacted line]

[Redacted line]

[Redacted line]

[Redacted line]

[Redacted line]


[Redacted line]


[Redacted line]

[Redacted line]

[Redacted line]

[Redacted line]







[Redacted]

[Redacted]

[Redacted]

[Redacted]

[Redacted]

[Redacted]

[Redacted]

[Redacted]

[Redacted]

[Redacted]

[Redacted]

[Redacted]

[Redacted]

[Redacted]

[Redacted]

[Redacted]

[Redacted]

[Redacted]

[Redacted]

[Redacted]

[Redacted]

[Redacted]

[Redacted]

[Redacted]

[Redacted]

[Redacted]

[Redacted]

[Redacted]

[Redacted]

[Redacted]

[Redacted]

[Redacted]

[Redacted]

[Redacted]

[Redacted]

[Redacted]

[Redacted]

[Redacted]

[Redacted]

[Redacted]

[Redacted]

[Redacted]

[Redacted]

[Redacted]

[Redacted]

[Redacted]

[Redacted]

[Redacted]

[Redacted]

[Redacted]

[Redacted]

[Redacted]

[Redacted]

[Redacted]

[Redacted]

[Redacted]

[Redacted]

[Redacted]

[Redacted]

[Redacted]

[Redacted]

[Redacted]

[Redacted]

[Redacted]

[Redacted]

[Redacted]

[Redacted]

[Redacted]

[Redacted]

[Redacted]

[Redacted]

[Redacted]

[Redacted]

[Redacted]

[Redacted]

[Redacted]

[Redacted]

[Redacted]

[Redacted]

[Redacted]

[Redacted]

[Redacted]

[Redacted]

[Redacted]

[Redacted]

[Redacted]

[Redacted]

[Redacted]

[Redacted]

[Redacted]

[Redacted]

[Redacted]

[Redacted]

[Redacted]

[Redacted]

[Redacted]

[Redacted]

[Redacted]

[Redacted]

[Redacted]

[Redacted]

[Redacted]

[Redacted]

[Redacted]

[Redacted]

[Redacted]

[Redacted]

[Redacted]

[Redacted]

[Redacted]

[Redacted]

[Redacted]

[Redacted]

[Redacted]

[Redacted]

[Redacted]

[Redacted]

[Redacted]

[Redacted]

[Redacted]

[Redacted]

[Redacted]

[Redacted]

[Redacted]

[Redacted]

[Redacted]

[Redacted]

[Redacted]

[Redacted]

[Redacted]

[Redacted]

[Redacted]

[Redacted]

[Redacted]

[Redacted]

[Redacted]

[Redacted]

[Redacted]

[Redacted]

[Redacted]

[Redacted]

[Redacted]

[Redacted]

[Redacted]

[Redacted]

[Redacted]

[Redacted]

[Redacted]

[Redacted]

[Redacted]

[Redacted]

[Redacted]

[Redacted]

[Redacted]

[Redacted]

[Redacted]

[Redacted]

[Redacted]

[Redacted]

[Redacted]

[Redacted]

[Redacted]

[Redacted]

[Redacted]

[Redacted]

[Redacted]

[Redacted]

[Redacted]

[Redacted]

[Redacted]

[Redacted]

[Redacted]

[Redacted]

[Redacted]

[Redacted]

[Redacted]

[Redacted]


[Redacted]

[Redacted]

[Redacted]

[Redacted]





[Redacted]

[Redacted]

[Redacted]

[Redacted]

[Redacted]

[Redacted]

[Redacted]

[Redacted]

[Redacted]

[Redacted]

[Redacted]

[Redacted]

[Redacted]

[Redacted]

[Redacted]

[Redacted]

[Redacted]

[Redacted]

[Redacted]

[Redacted]

[Redacted]

[Redacted]

[Redacted]

[Redacted]

[Redacted]

[Redacted]

[Redacted]

[Redacted]

[Redacted]

[Redacted]

[Redacted]

[Redacted]

[Redacted]

[Redacted]

[Redacted]

[Redacted]

[Redacted]

[Redacted]

[Redacted]

[Redacted]

[Redacted]

[Redacted]

[Redacted]

[Redacted]

[Redacted]

[Redacted]

[Redacted]

[Redacted]

[Redacted]

[Redacted]

[Redacted]

[Redacted]

[Redacted]

[Redacted]

[Redacted]

[Redacted]

[Redacted]

[Redacted]

[Redacted]

[Redacted]

[Redacted]

[Redacted]

[Redacted]

[Redacted]

[Redacted]

[Redacted]

[Redacted]

[Redacted]

[Redacted]

[Redacted]

[Redacted]

[Redacted]

[Redacted]

[Redacted]

[Redacted]

[Redacted]

[Redacted]

[Redacted]

[Redacted]

[Redacted]

[Redacted]

[Redacted text]

[Redacted text]

[Redacted text]

[Redacted text]

[Redacted text]

[Redacted text]

[Redacted text]

[Redacted text]

[Redacted text]

[Redacted text]

[Redacted text]

[Redacted text]

[Redacted]

[Redacted]

[Redacted]

[Redacted]

[Redacted]

[Redacted]

[Redacted]

[Redacted]

[Redacted]

[Redacted]

[Redacted]

[Redacted]

[Redacted]

[Redacted]

[Redacted]

[Redacted]

[Redacted]

[Redacted]

[Redacted]

[Redacted]

[Redacted]

[Redacted]

[Redacted]


[Redacted]

[Redacted]


[Redacted]

[Redacted]


[Redacted]











[Redacted]

[Redacted]

[Redacted]

[Redacted]

[Redacted]

[Redacted]

[Redacted]

[Redacted]

[Redacted]

[Redacted]

[Redacted]

[Redacted]

[Redacted]

[Redacted]

[Redacted]

[Redacted]

[Redacted]

[Redacted]

[Redacted]

[Redacted]

[Redacted]

[Redacted]

[Redacted]

[Redacted]

[Redacted]

[Redacted]

[Redacted]

[Redacted]

[Redacted]

[Redacted]

[Redacted]

[Redacted]

[Redacted]

[Redacted]

[Redacted]

[Redacted]

[Redacted]

[Redacted]

[Redacted]

[Redacted]

[Redacted]

[Redacted]

[Redacted]

[Redacted]

[Redacted]

[Redacted]

[Redacted]

[Redacted]

[Redacted]

[Redacted]

[Redacted]

[Redacted]

[Redacted]

[Redacted]

[Redacted]

[Redacted]

[Redacted]

[Redacted]

[Redacted]

[Redacted]

[Redacted]

[Redacted]

[Redacted]

[Redacted]

[Redacted]

[Redacted]

[Redacted]

[Redacted]

[Redacted]

[Redacted]

[Redacted]

[Redacted]

[Redacted]

[Redacted]

[Redacted]



[Redacted]

[Redacted]

[Redacted]

[Redacted]

[Redacted]

[Redacted]

[Redacted]

[Redacted]

[Redacted]

[Redacted]

[Redacted]

[Redacted]

[Redacted]

[Redacted]

[Redacted]

[Redacted]

[Redacted]

[Redacted]

[Redacted]

[Redacted]

[Redacted]

[Redacted]

[Redacted]

[Redacted]

[Redacted]

[Redacted]

[Redacted]

[Redacted]

[Redacted]

[Redacted]

[Redacted]

[Redacted]

[Redacted]

[Redacted]

[Redacted]

[Redacted]

[Redacted]

[Redacted]

[Redacted]

[Redacted]

[Redacted]

[Redacted]

[Redacted]

[Redacted]

[Redacted]

[Redacted]

[Redacted]

[Redacted]

[Redacted]

[Redacted]

[Redacted]

[Redacted]

[Redacted]

[Redacted]

[Redacted]

[Redacted]

[Redacted]


[Redacted]

[Redacted]

[Redacted]

[Redacted]

[Redacted]



[Redacted]

[Redacted]

[Redacted]

[Redacted]

[Redacted]

[Redacted]

[Redacted]

[Redacted]

[Redacted]

[Redacted]

[Redacted]

[Redacted]

[Redacted]

[Redacted]

[Redacted]

[Redacted]

[Redacted]

[Redacted]

[Redacted]

[Redacted]

[Redacted]

[Redacted]

[Redacted]

[Redacted]

[Redacted]

[Redacted]

[Redacted]

[Redacted]

[Redacted]

[Redacted]

[Redacted]

[Redacted]

[Redacted]

[Redacted]

[Redacted]

[Redacted]

[Redacted]

[Redacted]

[Redacted]

[Redacted]

[Redacted]

[Redacted]

[Redacted]

[Redacted]

[Redacted]

[Redacted]

[Redacted]

[Redacted]

[Redacted]

[Redacted]

[Redacted]

[Redacted]

[Redacted]

[Redacted]

[Redacted]

[Redacted]

[Redacted]

[Redacted]





[Redacted]

[Redacted]

[Redacted]

[Redacted]

[Redacted]

[Redacted]

[Redacted]

[Redacted]

[Redacted]

[Redacted]

[Redacted]

[Redacted]

[Redacted]

[Redacted]

[Redacted]

[Redacted]

[Redacted]

[Redacted]

[Redacted]

[Redacted]

[Redacted]

[Redacted]

[Redacted]

[Redacted]

[Redacted]

[Redacted]

[Redacted]

[Redacted]

[Redacted]

[Redacted]

[Redacted]

[Redacted]

[Redacted]

[Redacted]

[Redacted]

[Redacted]



[REDACTED]

[REDACTED]

[REDACTED]

[REDACTED]

[REDACTED]

[REDACTED]

[REDACTED]

[REDACTED]

[REDACTED]

[REDACTED]

[REDACTED]

[REDACTED]

[REDACTED]

[REDACTED]

[REDACTED]

[REDACTED]

[REDACTED]

[REDACTED]

[REDACTED]

[REDACTED]

[Redacted]

[Redacted]

[Redacted]

[Redacted]

[Redacted]

[Redacted]

[Redacted]

[Redacted]

[Redacted]

[Redacted]

[Redacted]

[Redacted]

[Redacted]

[Redacted]

[Redacted]


[Redacted]


[Redacted]

[Redacted]

[Redacted]

[Redacted]







[Redacted]

[Redacted]

[Redacted]

[Redacted]

[Redacted]

[Redacted]

[Redacted]

[Redacted]

[Redacted]

[Redacted]

[Redacted]

[Redacted]

[Redacted]

[Redacted]

[Redacted]

[Redacted]

[Redacted]

[Redacted]

[Redacted]

[Redacted]

[Redacted]

[Redacted]

[Redacted]

[Redacted]

[Redacted]

[Redacted]

[Redacted]

[Redacted]

[Redacted]

[Redacted]

[Redacted]

[Redacted]

[Redacted]

[Redacted]

[Redacted]

[Redacted]

[Redacted]

[Redacted]

[Redacted]

[Redacted]

[Redacted]

[Redacted]

[Redacted]

[Redacted]

[Redacted]

[Redacted]

[Redacted]

[Redacted]

[Redacted]

[Redacted]

[Redacted]

[Redacted]

[Redacted]

[Redacted]

[Redacted]

[Redacted]

[Redacted]

[Redacted]

[Redacted]

[Redacted]

[Redacted]

[Redacted]

[Redacted]

[Redacted]

[Redacted]

[Redacted]

[Redacted]

[Redacted]

[Redacted]

[Redacted]

[Redacted]

[Redacted]

[Redacted]

[Redacted]

[Redacted]

[Redacted]

[Redacted]

[Redacted]

[Redacted]

[Redacted]

[Redacted]

[Redacted]

[Redacted]

[Redacted]

[Redacted]

[Redacted]

[Redacted]

[Redacted]

[Redacted]

[Redacted]

[Redacted]

[Redacted]

[Redacted]

[Redacted]

[Redacted]

[Redacted]

[Redacted]

[Redacted]

[Redacted]

[Redacted]

[Redacted]

[Redacted]

[Redacted]

[Redacted]

[Redacted]

[Redacted]

[Redacted]

[Redacted]

[Redacted]

[Redacted]

[Redacted]

[Redacted]

[Redacted]

[Redacted]

[Redacted]

[Redacted]

[Redacted]

[Redacted]

[Redacted]

[Redacted]

[Redacted]

[Redacted]

[Redacted]

[Redacted]

[Redacted]

[Redacted]

[Redacted]

[Redacted]

[Redacted]

[Redacted]

[Redacted]

[Redacted]

[Redacted]

[Redacted]

[Redacted]

[Redacted]

[Redacted]

[Redacted]

[Redacted]

[Redacted]

[Redacted]

[Redacted]

[Redacted]

[Redacted]

[Redacted]

[Redacted]

[Redacted]

[Redacted]

[Redacted]

[Redacted]

[Redacted]

[Redacted]

[Redacted]

[Redacted]

[Redacted]

[Redacted]

[Redacted]

[Redacted]

[Redacted]

[Redacted]

[Redacted]

[Redacted]

[Redacted]

[Redacted]

[Redacted]

[Redacted]

[Redacted]

[Redacted]

[Redacted]

[Redacted]

[Redacted]

[Redacted]

[Redacted]

[Redacted]

[Redacted]

[Redacted]

[Redacted]

[Redacted]

[Redacted]

[Redacted]

[Redacted]

[Redacted]

[Redacted]

[Redacted]

[Redacted]

[Redacted]

[Redacted]

[Redacted]

[Redacted]

[Redacted]

[Redacted]

[Redacted]

[Redacted]

[Redacted]

[Redacted]

[Redacted]





[Redacted]

[Redacted]

[Redacted]

[Redacted]

[Redacted]

[Redacted]

[Redacted]

[Redacted]

[Redacted]

[Redacted]

[Redacted]

[Redacted]

[Redacted]

[Redacted]

[Redacted]

[Redacted]

[Redacted]

[Redacted]

[Redacted]

[Redacted]

[Redacted]

[Redacted]

[Redacted]

[Redacted]

[Redacted]

[Redacted]

[Redacted]

[Redacted]

[Redacted]

[Redacted]

[Redacted]

[Redacted]

[Redacted]

[Redacted]

[Redacted]

[Redacted]

[Redacted]

[Redacted]

[Redacted]

[Redacted]

[Redacted]

[Redacted]

[Redacted]

[Redacted]

[Redacted]

[Redacted]

[Redacted]

[Redacted]

[Redacted]

[Redacted]

[Redacted]

[Redacted]

[Redacted]

[Redacted]

[Redacted]

[Redacted]

[Redacted]

[Redacted]

[Redacted]

[Redacted]

[Redacted]

[Redacted]

[Redacted]

[Redacted]

[Redacted]

[Redacted]

[Redacted]

[Redacted]

[Redacted]

[Redacted]

[Redacted]

[Redacted]

[Redacted]

[Redacted]

[Redacted]

[Redacted]

[Redacted]

[Redacted]

[Redacted]

[Redacted]

[Redacted]

[Redacted text]

[Redacted text]

[Redacted text]

[Redacted text]

[Redacted text]

[Redacted text]

[Redacted text]

[Redacted text]

[Redacted text]

[Redacted text]

[Redacted text]

[Redacted text]

[Redacted]

[Redacted]

[Redacted]

[Redacted]

[Redacted]

[Redacted]

[Redacted]

[Redacted]

[Redacted]

[Redacted]

[Redacted]

[Redacted]

[Redacted]

[Redacted]

[Redacted]

[Redacted]

[Redacted]

[Redacted]

[Redacted]

[Redacted]

[Redacted]

[Redacted]

[Redacted]

[Redacted]

[Redacted]

[Redacted]

[Redacted]


[Redacted]











[Redacted]

[Redacted]

[Redacted]

[Redacted]

[Redacted]

[Redacted]

[Redacted]

[Redacted]

[Redacted]

[Redacted]

[Redacted]

[Redacted]

[Redacted]

[Redacted]

[Redacted]

[Redacted]

[Redacted]

[Redacted]

[Redacted]

[Redacted]

[Redacted]

[Redacted]

[Redacted]

[Redacted]

[Redacted]

[Redacted]

[Redacted]

[Redacted]

[Redacted]

[Redacted]

[Redacted]

[Redacted]

[Redacted]

[Redacted]

[Redacted]

[Redacted]

[Redacted]

[Redacted]

[Redacted]

[Redacted]

[Redacted]

[Redacted]

[Redacted]

[Redacted]

[Redacted]

[Redacted]

[Redacted]

[Redacted]

[Redacted]

[Redacted]

[Redacted]

[Redacted]

[Redacted]

[Redacted]

[Redacted]

[Redacted]

[Redacted]

[Redacted]

[Redacted]

[Redacted]

[Redacted]

[Redacted]

[Redacted]

[Redacted]

[Redacted]

[Redacted]

[Redacted]

[Redacted]

[Redacted]

[Redacted]

[Redacted]

[Redacted]

[Redacted]

[Redacted]

[Redacted]



[Redacted]

[Redacted]

[Redacted]

[Redacted]

[Redacted]

[Redacted]

[Redacted]

[Redacted]

[Redacted]

[Redacted]

[Redacted]

[Redacted]

[Redacted]

[Redacted]

[Redacted]

[Redacted]

[Redacted]

[Redacted]

[Redacted]

[Redacted]

[Redacted]

[Redacted]

[Redacted]

[Redacted]

[Redacted]

[Redacted]

[Redacted]

[Redacted]

[Redacted]

[Redacted]

[Redacted]

[Redacted]

[Redacted]

[Redacted]

[Redacted]

[Redacted]

[Redacted]

[Redacted]

[Redacted]

[Redacted]

[Redacted]

[Redacted]

[Redacted]

[Redacted]

[Redacted]

[Redacted]

[Redacted]

[Redacted]

[Redacted]

[Redacted]

[Redacted]

[Redacted]

[Redacted]

[Redacted]

[Redacted]

[Redacted]

[Redacted]

[Redacted]

[Redacted]

[Redacted]

[Redacted]

[Redacted]



[Redacted]

[Redacted]

[Redacted]

[Redacted]

[Redacted]

[Redacted]

[Redacted]

[Redacted]

[Redacted]

[Redacted]

[Redacted]

[Redacted]

[Redacted]

[Redacted]

[Redacted]

[Redacted]

[Redacted]

[Redacted]

[Redacted]

[Redacted]

[Redacted]

[Redacted]

[Redacted]

[Redacted]

[Redacted]

[Redacted]

[Redacted]

[Redacted]

[Redacted]

[Redacted]

[Redacted]

[Redacted]

[Redacted]

[Redacted]

[Redacted]

[Redacted]

[Redacted]

[Redacted]

[Redacted]

[Redacted]

[Redacted]

[Redacted]

[Redacted]

[Redacted]

[Redacted]

[Redacted]

[Redacted]

[Redacted]

[Redacted]

[Redacted]

[Redacted]

[Redacted]

[Redacted]


[Redacted]

[Redacted]

[Redacted]

[Redacted]

[Redacted]





[Redacted]

[Redacted]

[Redacted]

[Redacted]

[Redacted]

[Redacted]

[Redacted]

[Redacted]

[Redacted]

[Redacted]

[Redacted]

[Redacted]

[Redacted]

[Redacted]

[Redacted]

[Redacted]

[Redacted]

[Redacted]

[Redacted]

[Redacted]

[Redacted]

[Redacted]

[Redacted]

[Redacted]

[Redacted]

[Redacted]

[Redacted]

[Redacted]

[Redacted]

[Redacted]

[Redacted]

[Redacted]

[Redacted]

[Redacted]

[Redacted]

[Redacted]

[Redacted]



[Redacted]

[Redacted]

[Redacted]

[Redacted]

[Redacted]

[Redacted]

[Redacted]

[Redacted]

[Redacted]

[Redacted]

[Redacted]

[Redacted]

[Redacted]

[Redacted]

[Redacted]

[Redacted]

[Redacted]

[Redacted]

[Redacted]

[Redacted]

[Redacted line]

[Redacted line]

[Redacted line]

[Redacted line]

[Redacted line]

[Redacted line]

[Redacted line]

[Redacted line]

[Redacted line]

[Redacted line]

[Redacted line]

[Redacted line]

[Redacted line]

[Redacted line]


[Redacted line]


[Redacted line]

[Redacted line]

[Redacted line]

[Redacted line]







[Redacted]

[Redacted]

[Redacted]

[Redacted]

[Redacted]

[Redacted]

[Redacted]

[Redacted]

[Redacted]

[Redacted]

[Redacted]

[Redacted]

[Redacted]

[Redacted]

[Redacted]

[Redacted]

[Redacted]

[Redacted]

[Redacted]

[Redacted]

[Redacted]

[Redacted]

[Redacted]

[Redacted]

[Redacted]

[Redacted]

[Redacted]

[Redacted]

[Redacted]

[Redacted]

[Redacted]

[Redacted]

[Redacted]

[Redacted]

[Redacted]

[Redacted]

[Redacted]

[Redacted]

[Redacted]

[Redacted]

[Redacted]

[Redacted]

[Redacted]

[Redacted]

[Redacted]

[Redacted]

[Redacted]

[Redacted]

[Redacted]

[Redacted]

[Redacted]

[Redacted]

[Redacted]

[Redacted]

[Redacted]

[Redacted]

[Redacted]

[Redacted]

[Redacted]

[Redacted]

[Redacted]

[Redacted]

[Redacted]

[Redacted]

[Redacted]

[Redacted]

[Redacted]

[Redacted]

[Redacted]

[Redacted]

[Redacted]

[Redacted]

[Redacted]

[Redacted]

[Redacted]

[Redacted]

[Redacted]

[Redacted]

[Redacted]

[Redacted]

[Redacted]

[Redacted]

[Redacted]

[Redacted]

[Redacted]

[Redacted]

[Redacted]

[Redacted]

[Redacted]

[Redacted]

[Redacted]

[Redacted]

[Redacted]

[Redacted]

[Redacted]

[Redacted]

[Redacted]

[Redacted]

[Redacted]

[Redacted]

[Redacted]

[Redacted]

[Redacted]

[Redacted]

[Redacted]

[Redacted]

[Redacted]

[Redacted]

[Redacted]

[Redacted]

[Redacted]

[Redacted]

[Redacted]

[Redacted]

[Redacted]

[Redacted]

[Redacted]

[Redacted]

[Redacted]

[Redacted]

[Redacted]

[Redacted]

[Redacted]

[Redacted]

[Redacted]

[Redacted]

[Redacted]

[Redacted]

[Redacted]

[Redacted]

[Redacted]

[Redacted]

[Redacted]

[Redacted]

[Redacted]

[Redacted]

[Redacted]

[Redacted]

[Redacted]

[Redacted]

[Redacted]

[Redacted]

[Redacted]

[Redacted]

[Redacted]

[Redacted]

[Redacted]

[Redacted]

[Redacted]

[Redacted]

[Redacted]

[Redacted]

[Redacted]

[Redacted]

[Redacted]

[Redacted]

[Redacted]

[Redacted]

[Redacted]

[Redacted]

[Redacted]

[Redacted]

[Redacted]

[Redacted]

[Redacted]

[Redacted]

[Redacted]

[Redacted]

[Redacted]

[Redacted]

[Redacted]

[Redacted]

[Redacted]

[Redacted]

[Redacted]

[Redacted]

[Redacted]

[Redacted]

[Redacted]

[Redacted]

[Redacted]

[Redacted]





[Redacted]

[Redacted]

[Redacted]

[Redacted]

[Redacted]

[Redacted]

[Redacted]

[Redacted]

[Redacted]

[Redacted]

[Redacted]

[Redacted]

[Redacted]

[Redacted]

[Redacted]

[Redacted]

[Redacted]

[Redacted]

[Redacted]

[Redacted]

[Redacted]

[Redacted]

[Redacted]

[Redacted]

[Redacted]

[Redacted]

[Redacted]

[Redacted]

[Redacted]

[Redacted]

[Redacted]

[Redacted]

[Redacted]

[Redacted]

[Redacted]

[Redacted]

[Redacted]

[Redacted]

[Redacted]

[Redacted]

[Redacted]

[Redacted]

[Redacted]

[Redacted]

[Redacted]

[Redacted]

[Redacted]

[Redacted]

[Redacted]

[Redacted]

[Redacted]

[Redacted]

[Redacted]

[Redacted]

[Redacted]

[Redacted]

[Redacted]

[Redacted]

[Redacted]

[Redacted]

[Redacted]

[Redacted]

[Redacted]

[Redacted]

[Redacted]

[Redacted]

[Redacted]

[Redacted]

[Redacted]

[Redacted]

[Redacted]

[Redacted]

[Redacted]

[Redacted]

[Redacted]

[Redacted]

[Redacted]

[Redacted]

[Redacted]

[Redacted]

[Redacted]

[Redacted text]

[Redacted text]

[Redacted text]

[Redacted text]

[Redacted text]

[Redacted text]

[Redacted text]

[Redacted text]

[Redacted text]

[Redacted text]

[Redacted text]

[Redacted text]

[Redacted]

[Redacted]

[Redacted]

[Redacted]

[Redacted]

[Redacted]

[Redacted]

[Redacted]

[Redacted]

[Redacted]

[Redacted]

[Redacted]

[Redacted]

[Redacted]

[Redacted]

[Redacted]

[Redacted]

[Redacted]

[Redacted]

[Redacted]

[Redacted]

[Redacted]

[Redacted]


[Redacted]

[Redacted]


[Redacted]

[Redacted]


[Redacted]











[Redacted]

[Redacted]

[Redacted]

[Redacted]

[Redacted]

[Redacted]

[Redacted]

[Redacted]

[Redacted]

[Redacted]

[Redacted]

[Redacted]

[Redacted]

[Redacted]

[Redacted]

[Redacted]

[Redacted]

[Redacted]

[Redacted]

[Redacted]

[Redacted]

[Redacted]

[Redacted]

[Redacted]

[Redacted]

[Redacted]

[Redacted]

[Redacted]

[Redacted]

[Redacted]

[Redacted]

[Redacted]

[Redacted]

[Redacted]

[Redacted]

[Redacted]

[Redacted]

[Redacted]

[Redacted]

[Redacted]

[Redacted]

[Redacted]

[Redacted]

[Redacted]

[Redacted]

[Redacted]

[Redacted]

[Redacted]

[Redacted]

[Redacted]

[Redacted]

[Redacted]

[Redacted]

[Redacted]

[Redacted]

[Redacted]

[Redacted]

[Redacted]

[Redacted]

[Redacted]

[Redacted]

[Redacted]

[Redacted]

[Redacted]

[Redacted]

[Redacted]

[Redacted]

[Redacted]

[Redacted]

[Redacted]

[Redacted]

[Redacted]

[Redacted]

[Redacted]

[Redacted]



[Redacted]

[Redacted]

[Redacted]

[Redacted]

[Redacted]

[Redacted]

[Redacted]

[Redacted]

[Redacted]

[Redacted]

[Redacted]

[Redacted]

[Redacted]

[Redacted]

[Redacted]

[Redacted]

[Redacted]

[Redacted]

[Redacted]

[Redacted]

[Redacted]

[Redacted]

[Redacted]

[Redacted]

[Redacted]

[Redacted]

[Redacted]

[Redacted]

[Redacted]

[Redacted]

[Redacted]

[Redacted]

[Redacted]

[Redacted]

[Redacted]

[Redacted]

[Redacted]

[Redacted]

[Redacted]

[Redacted]

[Redacted]

[Redacted]

[Redacted]

[Redacted]

[Redacted]

[Redacted]

[Redacted]

[Redacted]

[Redacted]

[Redacted]

[Redacted]

[Redacted]

[Redacted]

[Redacted]

[Redacted]

[Redacted]

[Redacted]

[Redacted]

[Redacted]

[Redacted]

[Redacted]

[Redacted]



[Redacted]

[Redacted]

[Redacted]

[Redacted]

[Redacted]

[Redacted]

[Redacted]

[Redacted]

[Redacted]

[Redacted]

[Redacted]

[Redacted]

[Redacted]

[Redacted]

[Redacted]

[Redacted]

[Redacted]

[Redacted]

[Redacted]

[Redacted]

[Redacted]

[Redacted]

[Redacted]

[Redacted]

[Redacted]

[Redacted]

[Redacted]

[Redacted]

[Redacted]

[Redacted]

[Redacted]

[Redacted]

[Redacted]

[Redacted]

[Redacted]

[Redacted]

[Redacted]

[Redacted]

[Redacted]

[Redacted]

[Redacted]

[Redacted]

[Redacted]

[Redacted]

[Redacted]

[Redacted]

[Redacted]

[Redacted]

[Redacted]

[Redacted]

[Redacted]

[Redacted]

[Redacted]

[Redacted]

[Redacted]

[Redacted]

[Redacted]

[Redacted]





[Redacted]

[Redacted]

[Redacted]

[Redacted]

[Redacted]

[Redacted]

[Redacted]

[Redacted]

[Redacted]

[Redacted]

[Redacted]

[Redacted]

[Redacted]

[Redacted]

[Redacted]

[Redacted]

[Redacted]

[Redacted]

[Redacted]

[Redacted]

[Redacted]

[Redacted]

[Redacted]

[Redacted]

[Redacted]

[Redacted]

[Redacted]

[Redacted]

[Redacted]

[Redacted]

[Redacted]

[Redacted]

[Redacted]

[Redacted]

[Redacted]

[Redacted]

[Redacted]



[Redacted]

[Redacted]

[Redacted]

[Redacted]

[Redacted]

[Redacted]

[Redacted]

[Redacted]

[Redacted]

[Redacted]

[Redacted]

[Redacted]

[Redacted]

[Redacted]

[Redacted]

[Redacted]

[Redacted]

[Redacted]

[Redacted]

[Redacted]

[Redacted line]

[Redacted line]

[Redacted line]

[Redacted line]

[Redacted line]

[Redacted line]

[Redacted line]

[Redacted line]

[Redacted line]

[Redacted line]

[Redacted line]

[Redacted line]

[Redacted line]

[Redacted line]


[Redacted line]


[Redacted line]


[Redacted line]

[Redacted line]

[Redacted line]







[Redacted]

[Redacted]

[Redacted]

[Redacted]

[Redacted]

[Redacted]

[Redacted]

[Redacted]

[Redacted]

[Redacted]

[Redacted]

[Redacted]

[Redacted]

[Redacted]

[Redacted]

[Redacted]

[Redacted]

[Redacted]

[Redacted]

[Redacted]

[Redacted]

[Redacted]

[Redacted]

[Redacted]

[Redacted]

[Redacted]

[Redacted]

[Redacted]

[Redacted]

[Redacted]

[Redacted]

[Redacted]

[Redacted]

[Redacted]

[Redacted]

[Redacted]

[Redacted]

[Redacted]

[Redacted]

[Redacted]

[Redacted]

[Redacted]

[Redacted]

[Redacted]

[Redacted]

[Redacted]

[Redacted]

[Redacted]

[Redacted]

[Redacted]

[Redacted]

[Redacted]

[Redacted]

[Redacted]

[Redacted]

[Redacted]

[Redacted]

[Redacted]

[Redacted]

[Redacted]

[Redacted]

[Redacted]

[Redacted]

[Redacted]

[Redacted]

[Redacted]

[Redacted]

[Redacted]

[Redacted]

[Redacted]

[Redacted]

[Redacted]

[Redacted]

[Redacted]

[Redacted]

[Redacted]

[Redacted]

[Redacted]

[Redacted]

[Redacted]

[Redacted]

[Redacted]

[Redacted]

[Redacted]

[Redacted]

[Redacted]

[Redacted]

[Redacted]

[Redacted]

[Redacted]

[Redacted]

[Redacted]

[Redacted]

[Redacted]

[Redacted]

[Redacted]

[Redacted]

[Redacted]

[Redacted]

[Redacted]

[Redacted]

[Redacted]

[Redacted]

[Redacted]

[Redacted]

[Redacted]

[Redacted]

[Redacted]

[Redacted]

[Redacted]

[Redacted]

[Redacted]

[Redacted]

[Redacted]

[Redacted]

[Redacted]

[Redacted]

[Redacted]

[Redacted]

[Redacted]

[Redacted]

[Redacted]

[Redacted]

[Redacted]

[Redacted]

[Redacted]

[Redacted]

[Redacted]

[Redacted]

[Redacted]

[Redacted]

[Redacted]

[Redacted]

[Redacted]

[Redacted]

[Redacted]

[Redacted]

[Redacted]

[Redacted]

[Redacted]

[Redacted]

[Redacted]

[Redacted]

[Redacted]

[Redacted]

[Redacted]

[Redacted]

[Redacted]

[Redacted]

[Redacted]

[Redacted]

[Redacted]

[Redacted]

[Redacted]

[Redacted]

[Redacted]

[Redacted]

[Redacted]

[Redacted]

[Redacted]

[Redacted]

[Redacted]

[Redacted]

[Redacted]

[Redacted]

[Redacted]

[Redacted]

[Redacted]

[Redacted]

[Redacted]

[Redacted]

[Redacted]

[Redacted]

[Redacted]

[Redacted]

[Redacted]


[Redacted]

[Redacted]

[Redacted]

[Redacted]

[Redacted]





[Redacted]

[Redacted]

[Redacted]

[Redacted]

[Redacted]

[Redacted]

[Redacted]

[Redacted]

[Redacted]

[Redacted]

[Redacted]

[Redacted]

[Redacted]

[Redacted]

[Redacted]

[Redacted]

[Redacted]

[Redacted]

[Redacted]

[Redacted]

[Redacted]

[Redacted]

[Redacted]

[Redacted]

[Redacted]

[Redacted]

[Redacted]

[Redacted]

[Redacted]

[Redacted]

[Redacted]

[Redacted]

[Redacted]

[Redacted]

[Redacted]

[Redacted]

[Redacted]

[Redacted]

[Redacted]

[Redacted]

[Redacted]

[Redacted]

[Redacted]

[Redacted]

[Redacted]

[Redacted]

[Redacted]

[Redacted]

[Redacted]

[Redacted]

[Redacted]

[Redacted]

[Redacted]

[Redacted]

[Redacted]

[Redacted]

[Redacted]

[Redacted]

[Redacted]

[Redacted]

[Redacted]

[Redacted]

[Redacted]

[Redacted]

[Redacted]

[Redacted]

[Redacted]

[Redacted]

[Redacted]

[Redacted]

[Redacted]

[Redacted]

[Redacted]

[Redacted]

[Redacted]

[Redacted]

[Redacted]

[Redacted]

[Redacted]

[Redacted]

[Redacted]

[Redacted]

[Redacted]

[Redacted]

[Redacted]

[Redacted]

[Redacted]

[Redacted]

[Redacted]

[Redacted]

[Redacted]

[Redacted]

[Redacted]

[Redacted]

[Redacted]

[Redacted]

[Redacted]

[Redacted]

[Redacted]

[Redacted]

[Redacted]

[Redacted]

[Redacted]

[Redacted]

[Redacted]

[Redacted]

[Redacted]

[Redacted]

[Redacted]

[Redacted]

[Redacted]

[Redacted]

[Redacted]

[Redacted]

[Redacted]

[Redacted]


[Redacted]

[Redacted]


[Redacted]

[Redacted]


[Redacted]











[Redacted]

[Redacted]

[Redacted]

[Redacted]

[Redacted]

[Redacted]

[Redacted]

[Redacted]

[Redacted]

[Redacted]

[Redacted]

[Redacted]

[Redacted]

[Redacted]

[Redacted]

[Redacted]

[Redacted]

[Redacted]

[Redacted]

[Redacted]

[Redacted]

[Redacted]

[Redacted]

[Redacted]

[Redacted]

[Redacted]

[Redacted]

[Redacted]

[Redacted]

[Redacted]

[Redacted]

[Redacted]

[Redacted]

[Redacted]

[Redacted]

[Redacted]

[Redacted]

[Redacted]

[Redacted]

[Redacted]

[Redacted]

[Redacted]

[Redacted]

[Redacted]

[Redacted]

[Redacted]

[Redacted]

[Redacted]

[Redacted]

[Redacted]

[Redacted]

[Redacted]

[Redacted]

[Redacted]

[Redacted]

[Redacted]

[Redacted]

[Redacted]

[Redacted]

[Redacted]

[Redacted]

[Redacted]

[Redacted]

[Redacted]

[Redacted]

[Redacted]

[Redacted]

[Redacted]

[Redacted]

[Redacted]

[Redacted]

[Redacted]

[Redacted]

[Redacted]

[Redacted]



[Redacted]

[Redacted]

[Redacted]

[Redacted]

[Redacted]

[Redacted]

[Redacted]

[Redacted]

[Redacted]

[Redacted]

[Redacted]

[Redacted]

[Redacted]

[Redacted]

[Redacted]

[Redacted]

[Redacted]

[Redacted]

[Redacted]

[Redacted]

[Redacted]

[Redacted]

[Redacted]

[Redacted]

[Redacted]

[Redacted]

[Redacted]

[Redacted]

[Redacted]

[Redacted]

[Redacted]

[Redacted]

[Redacted]

[Redacted]

[Redacted]

[Redacted]

[Redacted]

[Redacted]

[Redacted]

[Redacted]

[Redacted]

[Redacted]

[Redacted]

[Redacted]

[Redacted]

[Redacted]

[Redacted]

[Redacted]

[Redacted]

[Redacted]

[Redacted]

[Redacted]

[Redacted]

[Redacted]

[Redacted]

[Redacted]

[Redacted]

[Redacted]

[Redacted]

[Redacted]

[Redacted]

[Redacted]



[Redacted]

[Redacted]

[Redacted]

[Redacted]

[Redacted]

[Redacted]

[Redacted]

[Redacted]

[Redacted]

[Redacted]

[Redacted]

[Redacted]

[Redacted]

[Redacted]

[Redacted]

[Redacted]

[Redacted]

[Redacted]

[Redacted]

[Redacted]

[Redacted]

[Redacted]

[Redacted]

[Redacted]

[Redacted]

[Redacted]

[Redacted]

[Redacted]

[Redacted]

[Redacted]

[Redacted]

[Redacted]

[Redacted]

[Redacted]

[Redacted]

[Redacted]

[Redacted]

[Redacted]

[Redacted]

[Redacted]

[Redacted]

[Redacted]

[Redacted]

[Redacted]

[Redacted]

[Redacted]

[Redacted]

[Redacted]

[Redacted]

[Redacted]

[Redacted]

[Redacted]

[Redacted]


[Redacted]

[Redacted]

[Redacted]

[Redacted]

[Redacted]





[Redacted]

[Redacted]

[Redacted]

[Redacted]

[Redacted]

[Redacted]

[Redacted]

[Redacted]

[Redacted]

[Redacted]

[Redacted]

[Redacted]

[Redacted]

[Redacted]

[Redacted]

[Redacted]

[Redacted]

[Redacted]

[Redacted]

[Redacted]

[Redacted]

[Redacted]

[Redacted]

[Redacted]

[Redacted]

[Redacted]

[Redacted]

[Redacted]

[Redacted]

[Redacted]

[Redacted]

[Redacted]

[Redacted]

[Redacted]

[Redacted]

[Redacted]



[Redacted]

[Redacted]

[Redacted]

[Redacted]

[Redacted]

[Redacted]

[Redacted]

[Redacted]

[Redacted]

[Redacted]

[Redacted]

[Redacted]

[Redacted]

[Redacted]

[Redacted]

[Redacted]

[Redacted]

[Redacted]

[Redacted]

[Redacted]

[Redacted line]

[Redacted line]

[Redacted line]

[Redacted line]

[Redacted line]

[Redacted line]

[Redacted line]

[Redacted line]

[Redacted line]

[Redacted line]

[Redacted line]

[Redacted line]

[Redacted line]

[Redacted line]

[Redacted line]


[Redacted line]


[Redacted line]

[Redacted line]

[Redacted line]

[Redacted line]







[Redacted]

[Redacted]

[Redacted]

[Redacted]

[Redacted]

[Redacted]

[Redacted]

[Redacted]

[Redacted]

[Redacted]

[Redacted]

[Redacted]

[Redacted]

[Redacted]

[Redacted]

[Redacted]

[Redacted]

[Redacted]

[Redacted]

[Redacted]

[Redacted]

[Redacted]

[Redacted]

[Redacted]

[Redacted]

[Redacted]

[Redacted]

[Redacted]

[Redacted]

[Redacted]

[Redacted]

[Redacted]

[Redacted]

[Redacted]

[Redacted]

[Redacted]

[Redacted]

[Redacted]

[Redacted]

[Redacted]

[Redacted]

[Redacted]

[Redacted]

[Redacted]

[Redacted]

[Redacted]

[Redacted]

[Redacted]

[Redacted]

[Redacted]

[Redacted]

[Redacted]

[Redacted]

[Redacted]

[Redacted]

[Redacted]

[Redacted]

[Redacted]

[Redacted]

[Redacted]

[Redacted]

[Redacted]

[Redacted]

[Redacted]

[Redacted]

[Redacted]

[Redacted]

[Redacted]

[Redacted]

[Redacted]

[Redacted]

[Redacted]

[Redacted]

[Redacted]

[Redacted]

[Redacted]

[Redacted]

[Redacted]

[Redacted]

[Redacted]

[Redacted]

[Redacted]

[Redacted]

[Redacted]

[Redacted]

[Redacted]

[Redacted]

[Redacted]

[Redacted]

[Redacted]

[Redacted]

[Redacted]

[Redacted]

[Redacted]

[Redacted]

[Redacted]

[Redacted]

[Redacted]

[Redacted]

[Redacted]

[Redacted]

[Redacted]

[Redacted]

[Redacted]

[Redacted]

[Redacted]

[Redacted]

[Redacted]

[Redacted]

[Redacted]

[Redacted]

[Redacted]

[Redacted]

[Redacted]

[Redacted]

[Redacted]

[Redacted]

[Redacted]

[Redacted]

[Redacted]

[Redacted]

[Redacted]

[Redacted]

[Redacted]

[Redacted]

[Redacted]

[Redacted]

[Redacted]

[Redacted]

[Redacted]

[Redacted]

[Redacted]

[Redacted]

[Redacted]

[Redacted]

[Redacted]

[Redacted]

[Redacted]

[Redacted]

[Redacted]

[Redacted]

[Redacted]

[Redacted]

[Redacted]

[Redacted]

[Redacted]

[Redacted]

[Redacted]

[Redacted]

[Redacted]

[Redacted]

[Redacted]

[Redacted]

[Redacted]

[Redacted]

[Redacted]

[Redacted]

[Redacted]

[Redacted]

[Redacted]

[Redacted]

[Redacted]

[Redacted]

[Redacted]

[Redacted]

[Redacted]

[Redacted]

[Redacted]

[Redacted]

[Redacted]

[Redacted]

[Redacted]

[Redacted]

[Redacted]

[Redacted]

[Redacted]

[Redacted]

[Redacted]

[Redacted]

[Redacted]

[Redacted]





[Redacted]

[Redacted]

[Redacted]

[Redacted]

[Redacted]

[Redacted]

[Redacted]

[Redacted]

[Redacted]

[Redacted]

[Redacted]

[Redacted]

[Redacted]

[Redacted]

[Redacted]

[Redacted]

[Redacted]

[Redacted]

[Redacted]

[Redacted]

[Redacted]

[Redacted]

[Redacted]

[Redacted]

[Redacted]

[Redacted]

[Redacted]

[Redacted]

[Redacted]

[Redacted]

[Redacted]

[Redacted]

[Redacted]

[Redacted]

[Redacted]

[Redacted]

[Redacted]

[Redacted]

[Redacted]

[Redacted]

[Redacted]

[Redacted]

[Redacted]

[Redacted]

[Redacted]

[Redacted]

[Redacted]

[Redacted]

[Redacted]

[Redacted]

[Redacted]

[Redacted]

[Redacted]

[Redacted]

[Redacted]

[Redacted]

[Redacted]

[Redacted]

[Redacted]

[Redacted]

[Redacted]

[Redacted]

[Redacted]

[Redacted]

[Redacted]

[Redacted]

[Redacted]

[Redacted]

[Redacted]

[Redacted]

[Redacted]

[Redacted]

[Redacted]

[Redacted]

[Redacted]

[Redacted]

[Redacted]

[Redacted]

[Redacted]

[Redacted]

[Redacted]

[Redacted text]

[Redacted text]

[Redacted text]

[Redacted text]

[Redacted text]

[Redacted text]

[Redacted text]

[Redacted text]

[Redacted text]

[Redacted text]

[Redacted text]

[Redacted text]

[Redacted]

[Redacted]

[Redacted]

[Redacted]

[Redacted]

[Redacted]

[Redacted]

[Redacted]

[Redacted]

[Redacted]

[Redacted]

[Redacted]

[Redacted]

[Redacted]

[Redacted]

[Redacted]

[Redacted]

[Redacted]

[Redacted]

[Redacted]

[Redacted]

[Redacted]

[Redacted]


[Redacted]

[Redacted]


[Redacted]

[Redacted]


[Redacted]











[Redacted]

[Redacted]

[Redacted]

[Redacted]

[Redacted]

[Redacted]

[Redacted]

[Redacted]

[Redacted]

[Redacted]

[Redacted]

[Redacted]

[Redacted]

[Redacted]

[Redacted]

[Redacted]

[Redacted]

[Redacted]

[Redacted]

[Redacted]

[Redacted]

[Redacted]

[Redacted]

[Redacted]

[Redacted]

[Redacted]

[Redacted]

[Redacted]

[Redacted]

[Redacted]

[Redacted]

[Redacted]

[Redacted]

[Redacted]

[Redacted]

[Redacted]

[Redacted]

[Redacted]

[Redacted]

[Redacted]

[Redacted]

[Redacted]

[Redacted]

[Redacted]

[Redacted]

[Redacted]

[Redacted]

[Redacted]

[Redacted]

[Redacted]

[Redacted]

[Redacted]

[Redacted]

[Redacted]

[Redacted]

[Redacted]

[Redacted]

[Redacted]

[Redacted]

[Redacted]

[Redacted]

[Redacted]

[Redacted]

[Redacted]

[Redacted]

[Redacted]

[Redacted]

[Redacted]

[Redacted]

[Redacted]

[Redacted]

[Redacted]

[Redacted]

[Redacted]

[Redacted]



[Redacted]

[Redacted]

[Redacted]

[Redacted]

[Redacted]

[Redacted]

[Redacted]

[Redacted]

[Redacted]

[Redacted]

[Redacted]

[Redacted]

[Redacted]

[Redacted]

[Redacted]

[Redacted]

[Redacted]

[Redacted]

[Redacted]

[Redacted]

[Redacted]

[Redacted]

[Redacted]

[Redacted]

[Redacted]

[Redacted]

[Redacted]

[Redacted]

[Redacted]

[Redacted]

[Redacted]

[Redacted]

[Redacted]

[Redacted]

[Redacted]

[Redacted]

[Redacted]

[Redacted]

[Redacted]

[Redacted]

[Redacted]

[Redacted]

[Redacted]

[Redacted]

[Redacted]

[Redacted]

[Redacted]

[Redacted]

[Redacted]

[Redacted]

[Redacted]

[Redacted]

[Redacted]

[Redacted]

[Redacted]

[Redacted]

[Redacted]

[Redacted]

[Redacted]

[Redacted]



[Redacted]

[Redacted]

[Redacted]

[Redacted]

[Redacted]

[Redacted]

[Redacted]

[Redacted]

[Redacted]

[Redacted]

[Redacted]

[Redacted]

[Redacted]

[Redacted]

[Redacted]

[Redacted]

[Redacted]

[Redacted]

[Redacted]

[Redacted]

[Redacted]

[Redacted]

[Redacted]

[Redacted]

[Redacted]

[Redacted]

[Redacted]

[Redacted]

[Redacted]

[Redacted]

[Redacted]

[Redacted]

[Redacted]

[Redacted]

[Redacted]

[Redacted]

[Redacted]

[Redacted]

[Redacted]

[Redacted]

[Redacted]

[Redacted]

[Redacted]

[Redacted]

[Redacted]

[Redacted]

[Redacted]

[Redacted]

[Redacted]

[Redacted]

[Redacted]

[Redacted]

[Redacted]

[Redacted]

[Redacted]

[Redacted]

[Redacted]

[Redacted]





[Redacted]

[Redacted]

[Redacted]

[Redacted]

[Redacted]

[Redacted]

[Redacted]

[Redacted]

[Redacted]

[Redacted]

[Redacted]

[Redacted]

[Redacted]

[Redacted]

[Redacted]

[Redacted]

[Redacted]

[Redacted]

[Redacted]

[Redacted]

[Redacted]

[Redacted]

[Redacted]

[Redacted]

[Redacted]

[Redacted]

[Redacted]

[Redacted]

[Redacted]

[Redacted]

[Redacted]

[Redacted]

[Redacted]

[Redacted]

[Redacted]

[Redacted]

[Redacted]



[Redacted]

[Redacted]

[Redacted]

[Redacted]

[Redacted]

[Redacted]

[Redacted]

[Redacted]

[Redacted]

[Redacted]

[Redacted]

[Redacted]

[Redacted]

[Redacted]

[Redacted]

[Redacted]

[Redacted]

[Redacted]

[Redacted]

[Redacted]

[Redacted line]

[Redacted line]

[Redacted line]

[Redacted line]

[Redacted line]

[Redacted line]

[Redacted line]

[Redacted line]

[Redacted line]

[Redacted line]

[Redacted line]

[Redacted line]

[Redacted line]

[Redacted line]

[Redacted line]


[Redacted line]


[Redacted line]

[Redacted line]

[Redacted line]

[Redacted line]







[Redacted]

[Redacted]

[Redacted]

[Redacted]

[Redacted]

[Redacted]

[Redacted]

[Redacted]

[Redacted]

[Redacted]

[Redacted]

[Redacted]

[Redacted]

[Redacted]

[Redacted]

[Redacted]

[Redacted]

[Redacted]

[Redacted]

[Redacted]

[Redacted]

[Redacted]

[Redacted]

[Redacted]

[Redacted]

[Redacted]

[Redacted]

[Redacted]

[Redacted]

[Redacted]

[Redacted]

[Redacted]

[Redacted]

[Redacted]

[Redacted]

[Redacted]

[Redacted]

[Redacted]

[Redacted]

[Redacted]

[Redacted]

[Redacted]

[Redacted]

[Redacted]

[Redacted]

[Redacted]

[Redacted]

[Redacted]

[Redacted]

[Redacted]

[Redacted]

[Redacted]

[Redacted]

[Redacted]

[Redacted]

[Redacted]

[Redacted]

[Redacted]

[Redacted]

[Redacted]

[Redacted]

[Redacted]

[Redacted]

[Redacted]

[Redacted]

[Redacted]

[Redacted]

[Redacted]

[Redacted]

[Redacted]

[Redacted]

[Redacted]

[Redacted]

[Redacted]

[Redacted]

[Redacted]

[Redacted]

[Redacted]

[Redacted]

[Redacted]

[Redacted]

[Redacted]

[Redacted]

[Redacted]

[Redacted]

[Redacted]

[Redacted]

[Redacted]

[Redacted]

[Redacted]

[Redacted]

[Redacted]

[Redacted]

[Redacted]

[Redacted]

[Redacted]

[Redacted]

[Redacted]

[Redacted]

[Redacted]

[Redacted]

[Redacted]

[Redacted]

[Redacted]

[Redacted]

[Redacted]

[Redacted]

[Redacted]

[Redacted]

[Redacted]

[Redacted]

[Redacted]

[Redacted]

[Redacted]

[Redacted]

[Redacted]

[Redacted]

[Redacted]

[Redacted]

[Redacted]

[Redacted]

[Redacted]

[Redacted]

[Redacted]

[Redacted]

[Redacted]

[Redacted]

[Redacted]

[Redacted]

[Redacted]

[Redacted]

[Redacted]

[Redacted]

[Redacted]

[Redacted]

[Redacted]

[Redacted]

[Redacted]

[Redacted]

[Redacted]

[Redacted]

[Redacted]

[Redacted]

[Redacted]

[Redacted]

[Redacted]

[Redacted]

[Redacted]

[Redacted]

[Redacted]

[Redacted]

[Redacted]

[Redacted]

[Redacted]

[Redacted]

[Redacted]

[Redacted]

[Redacted]

[Redacted]

[Redacted]

[Redacted]

[Redacted]

[Redacted]

[Redacted]

[Redacted]

[Redacted]

[Redacted]

[Redacted]

[Redacted]

[Redacted]

[Redacted]

[Redacted]

[Redacted]

[Redacted]

[Redacted]

[Redacted]

[Redacted]

[Redacted]


[Redacted]

[Redacted]

[Redacted]

[Redacted]

[Redacted]





[Redacted]

[Redacted]

[Redacted]

[Redacted]

[Redacted]

[Redacted]

[Redacted]

[Redacted]

[Redacted]

[Redacted]

[Redacted]

[Redacted]

[Redacted]

[Redacted]

[Redacted]

[Redacted]

[Redacted]

[Redacted]

[Redacted]

[Redacted]

[Redacted]

[Redacted]

[Redacted]

[Redacted]

[Redacted]

[Redacted]

[Redacted]

[Redacted]

[Redacted]

[Redacted]

[Redacted]

[Redacted]

[Redacted]

[Redacted]

[Redacted]

[Redacted]

[Redacted]

[Redacted]

[Redacted]

[Redacted]

[Redacted]

[Redacted]

[Redacted]

[Redacted]

[Redacted]

[Redacted]

[Redacted]

[Redacted]

[Redacted]

[Redacted]

[Redacted]

[Redacted]

[Redacted]

[Redacted]

[Redacted]

[Redacted]

[Redacted]

[Redacted]

[Redacted]

[Redacted]

[Redacted]

[Redacted]

[Redacted]

[Redacted]

[Redacted]

[Redacted]

[Redacted]

[Redacted]

[Redacted]

[Redacted]

[Redacted]

[Redacted]

[Redacted]

[Redacted]

[Redacted]

[Redacted]

[Redacted]

[Redacted]

[Redacted]

[Redacted]

[Redacted]

[Redacted text]

[Redacted text]

[Redacted text]

[Redacted text]

[Redacted text]

[Redacted text]

[Redacted text]

[Redacted text]

[Redacted text]

[Redacted text]

[Redacted text]

[Redacted text]

[Redacted]

[Redacted]

[Redacted]

[Redacted]

[Redacted]

[Redacted]

[Redacted]

[Redacted]

[Redacted]

[Redacted]

[Redacted]

[Redacted]

[Redacted]

[Redacted]

[Redacted]

[Redacted]

[Redacted]

[Redacted]

[Redacted]

[Redacted]

[Redacted]

[Redacted]

[Redacted]

[Redacted]

[Redacted]

[Redacted]

[Redacted]


[Redacted]











[Redacted]

[Redacted]

[Redacted]

[Redacted]

[Redacted]

[Redacted]

[Redacted]

[Redacted]

[Redacted]

[Redacted]

[Redacted]

[Redacted]

[Redacted]

[Redacted]

[Redacted]

[Redacted]

[Redacted]

[Redacted]

[Redacted]

[Redacted]

[Redacted]

[Redacted]

[Redacted]

[Redacted]

[Redacted]

[Redacted]

[Redacted]

[Redacted]

[Redacted]

[Redacted]

[Redacted]

[Redacted]

[Redacted]

[Redacted]

[Redacted]

[Redacted]

[Redacted]

[Redacted]

[Redacted]

[Redacted]

[Redacted]

[Redacted]

[Redacted]

[Redacted]

[Redacted]

[Redacted]

[Redacted]

[Redacted]

[Redacted]

[Redacted]

[Redacted]

[Redacted]

[Redacted]

[Redacted]

[Redacted]

[Redacted]

[Redacted]

[Redacted]

[Redacted]

[Redacted]

[Redacted]

[Redacted]

[Redacted]

[Redacted]

[Redacted]

[Redacted]

[Redacted]

[Redacted]

[Redacted]

[Redacted]

[Redacted]

[Redacted]

[Redacted]

[Redacted]

[Redacted]



[Redacted]

[Redacted]

[Redacted]

[Redacted]

[Redacted]

[Redacted]

[Redacted]

[Redacted]

[Redacted]

[Redacted]

[Redacted]

[Redacted]

[Redacted]

[Redacted]

[Redacted]

[Redacted]

[Redacted]

[Redacted]

[Redacted]

[Redacted]

[Redacted]

[Redacted]

[Redacted]

[Redacted]

[Redacted]

[Redacted]

[Redacted]

[Redacted]

[Redacted]

[Redacted]

[Redacted]

[Redacted]

[Redacted]

[Redacted]

[Redacted]

[Redacted]

[Redacted]

[Redacted]

[Redacted]

[Redacted]

[Redacted]

[Redacted]

[Redacted]

[Redacted]

[Redacted]

[Redacted]

[Redacted]

[Redacted]

[Redacted]

[Redacted]

[Redacted]

[Redacted]

[Redacted]

[Redacted]

[Redacted]

[Redacted]

[Redacted]

[Redacted]

[Redacted]

[Redacted]

[Redacted]

[Redacted]



[Redacted]

[Redacted]

[Redacted]

[Redacted]

[Redacted]

[Redacted]

[Redacted]

[Redacted]

[Redacted]

[Redacted]

[Redacted]

[Redacted]

[Redacted]

[Redacted]

[Redacted]

[Redacted]

[Redacted]

[Redacted]

[Redacted]

[Redacted]

[Redacted]

[Redacted]

[Redacted]

[Redacted]

[Redacted]

[Redacted]

[Redacted]

[Redacted]

[Redacted]

[Redacted]

[Redacted]

[Redacted]

[Redacted]

[Redacted]

[Redacted]

[Redacted]

[Redacted]

[Redacted]

[Redacted]

[Redacted]

[Redacted]

[Redacted]

[Redacted]

[Redacted]

[Redacted]

[Redacted]

[Redacted]

[Redacted]

[Redacted]

[Redacted]

[Redacted]

[Redacted]

[Redacted]

[Redacted]

[Redacted]

[Redacted]

[Redacted]

[Redacted]





[Redacted]

[Redacted]

[Redacted]

[Redacted]

[Redacted]

[Redacted]

[Redacted]

[Redacted]

[Redacted]

[Redacted]

[Redacted]

[Redacted]

[Redacted]

[Redacted]

[Redacted]

[Redacted]

[Redacted]

[Redacted]

[Redacted]

[Redacted]

[Redacted]

[Redacted]

[Redacted]

[Redacted]

[Redacted]

[Redacted]

[Redacted]

[Redacted]

[Redacted]

[Redacted]

[Redacted]

[Redacted]

[Redacted]

[Redacted]

[Redacted]

[Redacted]

[Redacted]



[Redacted]

[Redacted]

[Redacted]

[Redacted]

[Redacted]

[Redacted]

[Redacted]

[Redacted]

[Redacted]

[Redacted]

[Redacted]

[Redacted]

[Redacted]

[Redacted]

[Redacted]

[Redacted]

[Redacted]

[Redacted]

[Redacted]

[Redacted]

[Redacted]

[Redacted]

[Redacted]

[Redacted]

[Redacted]

[Redacted]

[Redacted]

[Redacted]

[Redacted]

[Redacted]

[Redacted]

[Redacted]

[Redacted]

[Redacted]

[Redacted]


[Redacted]


[Redacted]

[Redacted]

[Redacted]

[Redacted]







[Redacted]

[Redacted]

[Redacted]

[Redacted]

[Redacted]

[Redacted]

[Redacted]

[Redacted]

[Redacted]

[Redacted]



[Redacted]

[Redacted]

[Redacted]

[Redacted]

[Redacted]

[Redacted]

[Redacted]

[Redacted]

[Redacted]

[Redacted]

[Redacted]

[Redacted]

[Redacted]

[Redacted]

[Redacted]

[Redacted]

[Redacted]

[Redacted]

[Redacted]

[Redacted]

[Redacted]

[Redacted]

[Redacted]

[Redacted]

[Redacted]

[Redacted]

[Redacted]

[Redacted]

[Redacted]

[Redacted]

[Redacted]

[Redacted]

[Redacted]

[Redacted]

[Redacted]



[Redacted]

[Redacted]

[Redacted]

[Redacted]

[Redacted]

[Redacted]

[Redacted]

[Redacted]

[Redacted]

[Redacted]

[Redacted]

[Redacted]

[Redacted]

[Redacted]

[Redacted]

[Redacted]

[Redacted]

[Redacted]

[Redacted]

[Redacted]

[Redacted]

[Redacted]

[Redacted]

[Redacted]

[Redacted]

[Redacted]

[Redacted]

[Redacted]

[Redacted]

[Redacted]

[Redacted]

[Redacted]

[Redacted]

[Redacted]

[Redacted]

[Redacted]

[Redacted]



[Redacted]

[Redacted]

[Redacted]

[Redacted]

[Redacted]

[Redacted]

[Redacted]

[Redacted]

[Redacted]

[Redacted]

[Redacted]

[Redacted]

[Redacted]

[Redacted]

[Redacted]

[Redacted]

[Redacted]

[Redacted]

[Redacted]







[Redacted]

[Redacted]

[Redacted]

[Redacted]

[Redacted]

[Redacted]

[Redacted]

[Redacted]

[Redacted]

[Redacted]

[Redacted]

[Redacted]

[Redacted]

[Redacted]

[Redacted]

[Redacted]

[Redacted]

[Redacted]

[Redacted]

[Redacted]

[Redacted]

[Redacted]

[Redacted]

[Redacted]

[Redacted]

[Redacted]

[Redacted]

[Redacted]

[Redacted]

[Redacted]

[Redacted]

[Redacted]

[Redacted]

[Redacted]

[Redacted]

[Redacted]

[Redacted]

[Redacted]

[Redacted]

[Redacted]

[Redacted]

[Redacted]

[Redacted]

[Redacted]



[Redacted]

[Redacted]

[Redacted]

[Redacted]

[Redacted]

[Redacted]

[Redacted]

[Redacted]

[Redacted]

[Redacted]

[Redacted]

[Redacted]

[Redacted]

[Redacted]

[Redacted]

[Redacted]

[Redacted]

[Redacted]

[Redacted]

[Redacted]

[Redacted]

[Redacted]

[Redacted]

[Redacted]

[Redacted]

[Redacted]

[Redacted]

[Redacted]

[Redacted]

[Redacted]

[Redacted]

[Redacted]

[Redacted]

[Redacted]

[Redacted]

[Redacted]

[Redacted]

[Redacted]

[Redacted]

[Redacted]

[Redacted]

[Redacted]

[Redacted]

[Redacted]

[Redacted]

[Redacted]

[Redacted]

[Redacted]

[Redacted]

[Redacted]

[Redacted]

[Redacted]

[Redacted]

[Redacted]

[Redacted]

[Redacted]

[Redacted]

[Redacted]

[Redacted]

[Redacted]

[Redacted]

[Redacted]

[Redacted]

[Redacted]











[Redacted]

[Redacted]

[Redacted]

[Redacted]

[Redacted]

[Redacted]

[Redacted]

[Redacted]

[Redacted]

[Redacted]

[Redacted]

[Redacted]

[Redacted]

[Redacted]

[Redacted]

[Redacted]

[Redacted]

[Redacted]

[Redacted]

[Redacted]

[Redacted]

[Redacted]

[Redacted]

[Redacted]

[Redacted]

[Redacted]

[Redacted]

[Redacted]

[Redacted]

[Redacted]

[Redacted]

[Redacted]

[Redacted]

[Redacted]

[Redacted]

[Redacted]

[Redacted]

[Redacted]

[Redacted]

[Redacted]

[Redacted]

[Redacted]

[Redacted]

[Redacted]

[Redacted]

[Redacted]

[Redacted]

[Redacted]

[Redacted]

[Redacted]

[Redacted]

[Redacted]

[Redacted]

[Redacted]

[Redacted]

[Redacted]

[Redacted]

[Redacted]









[Redacted]

[Redacted]

[Redacted]

[Redacted]

[Redacted]

[Redacted]

[Redacted]

[Redacted]

[Redacted]

[Redacted]

[Redacted]

[Redacted]

[Redacted]

[Redacted]

[Redacted]

[Redacted]

[Redacted]

[Redacted]

[Redacted]

[Redacted]







[Redacted]

[Redacted]

[Redacted]

[Redacted]

[Redacted]

[Redacted]

[Redacted]

[Redacted]

[Redacted]

[Redacted]

[Redacted]

[Redacted]

[Redacted]

[Redacted]

[Redacted]

[Redacted]

[Redacted]

[Redacted]

[Redacted]





[Redacted]

[Redacted]

[Redacted]

[Redacted]

[Redacted]

[Redacted]

[Redacted]

[Redacted]

[Redacted]

[Redacted]

[Redacted]

[Redacted]

[Redacted]

[Redacted]

[Redacted]

[Redacted]

[Redacted]

[Redacted]

[Redacted]

[Redacted]

[Redacted]

[Redacted]

[Redacted]

[Redacted]

[Redacted]

[Redacted]

[Redacted]

[Redacted]

[Redacted]

[Redacted]

[Redacted]

[Redacted]

[Redacted]

[Redacted]

[Redacted]

[Redacted]













