


GSA Buildings and Leased Spaces and Draft Central Business Areas in MWCOCG Region

Draft Central Business Area




Buildings by Square Feet

- Less than 50,000
- Between 50,000 and 250,000
- Greater than 250,000

Use

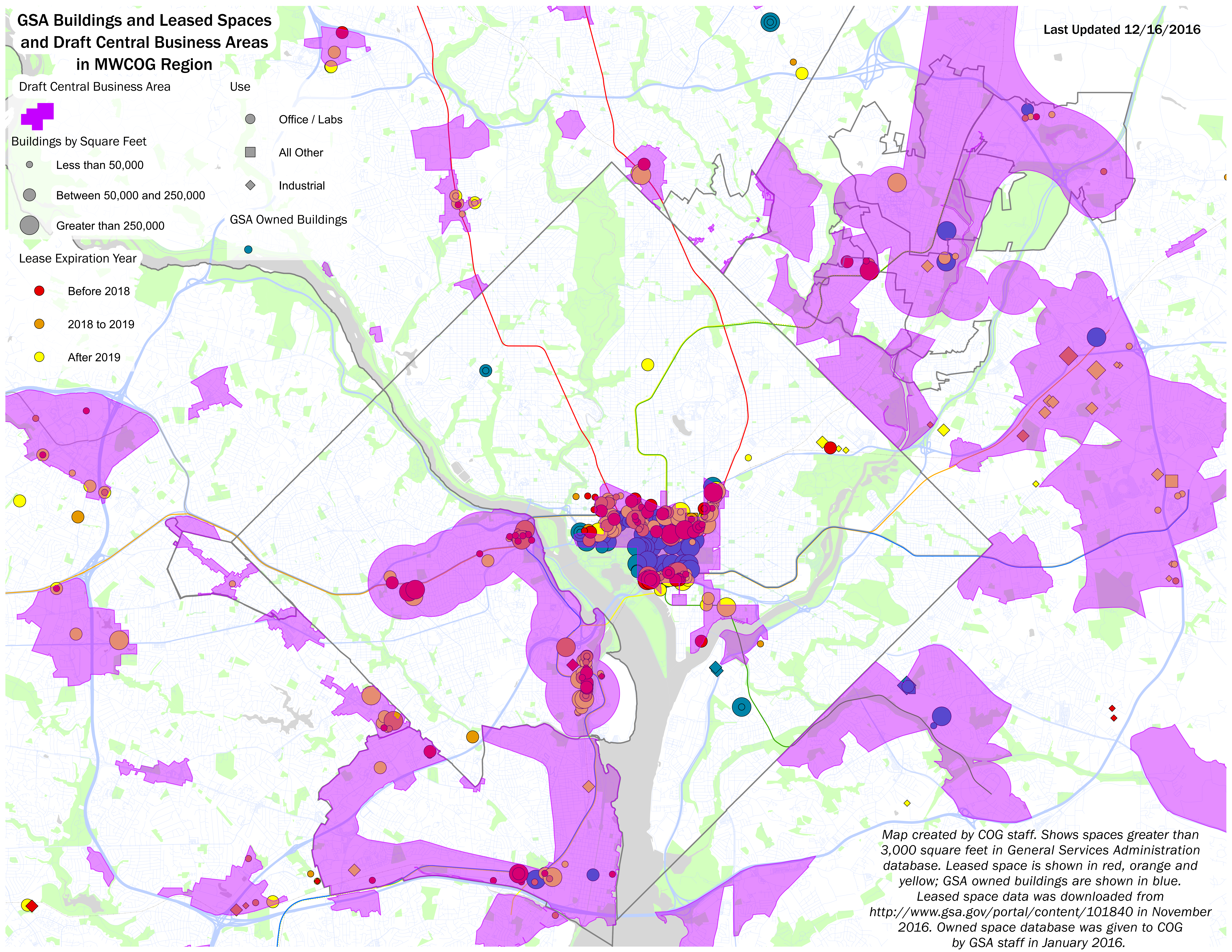
- Office / Labs
- All Other
- Industrial

GSA Owned Buildings



Lease Expiration Year

- Before 2018
- 2018 to 2019
- After 2019



Map created by COG staff. Shows spaces greater than 3,000 square feet in General Services Administration database. Leased space is shown in red, orange and yellow; GSA owned buildings are shown in blue. Leased space data was downloaded from <http://www.gsa.gov/portal/content/101840> in November 2016. Owned space database was given to COG by GSA staff in January 2016.