



District Critical
Urban Freight
Corridor
Identification



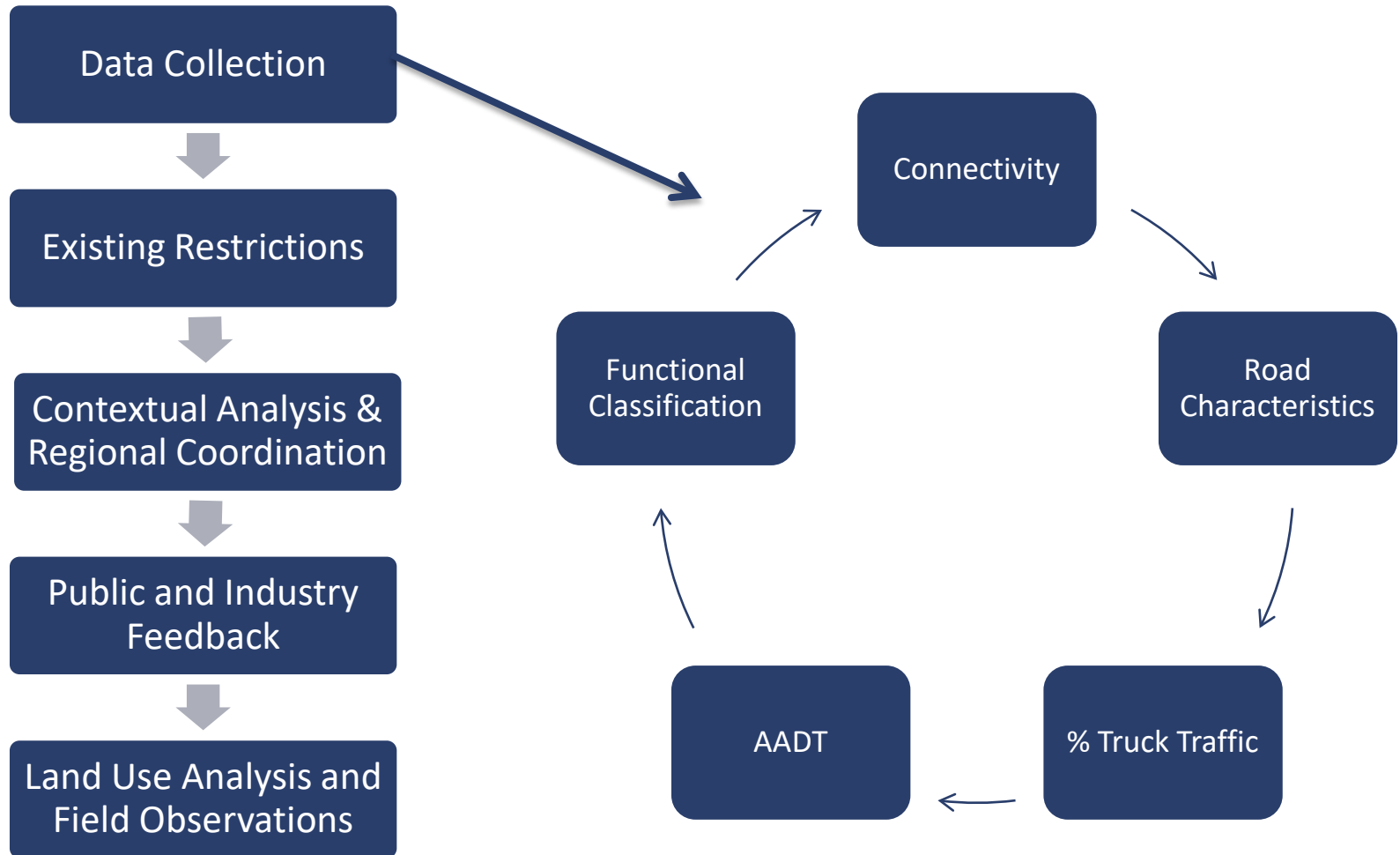
September 14, 2017

District CUFC Identification

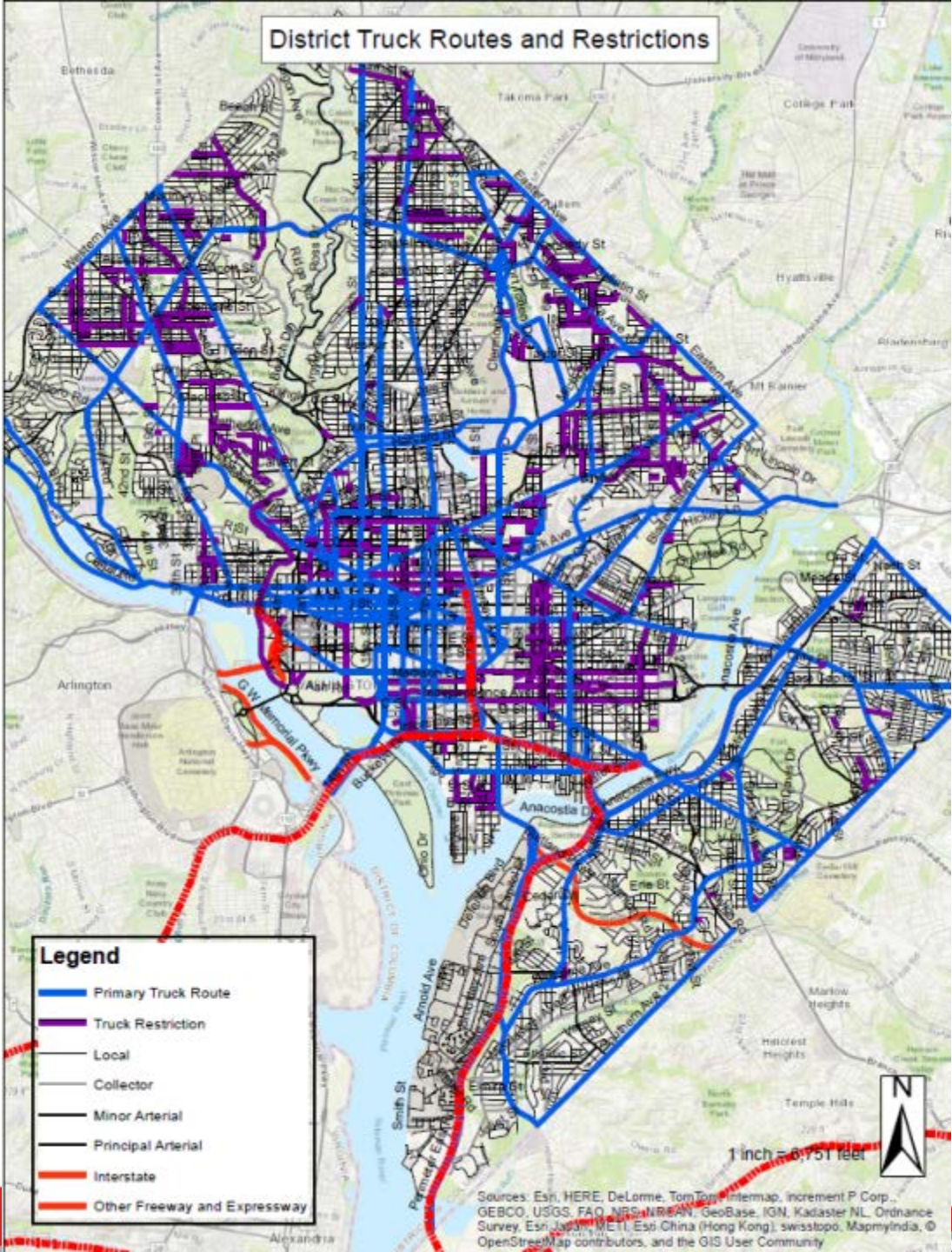
Methodology

- 2010 District Truck and Bus Route Designation
- Additional Factors
 - Highly Traffic Corridors
 - Freight Generators/Commercial Districts
 - Other Projects and Plans
 - Roadway Classification
 - Access

Truck and Bus Route Designation



District Truck Routes and Restrictions



Legend

- Primary Truck Route
- Truck Restriction
- Local
- Collector
- Minor Arterial
- Principal Arterial
- Interstate
- Other Freeway and Expressway



1 inch = 0.751 feet

Sources: Esri, HERE, DeLorme, TomTom, Intermap, increment P Corp., GEBCO, USGS, FAO, NPS, NRCAN, GeoBase, IGN, Kadaster NL, Ordnance Survey, Esri, Swisstopo, Swire, Esri, China (Hong Kong), swisstopo, MapmyIndia, © OpenStreetMap contributors, and the GIS User Community

District Truck Routes and Restrictions

Legend

- Primary Truck Route
- Truck Restriction
- Local
- Collector
- Minor Arterial
- Principal Arterial
- Interstate
- Other Freeway and Expressway

1 inch = 2,866 feet



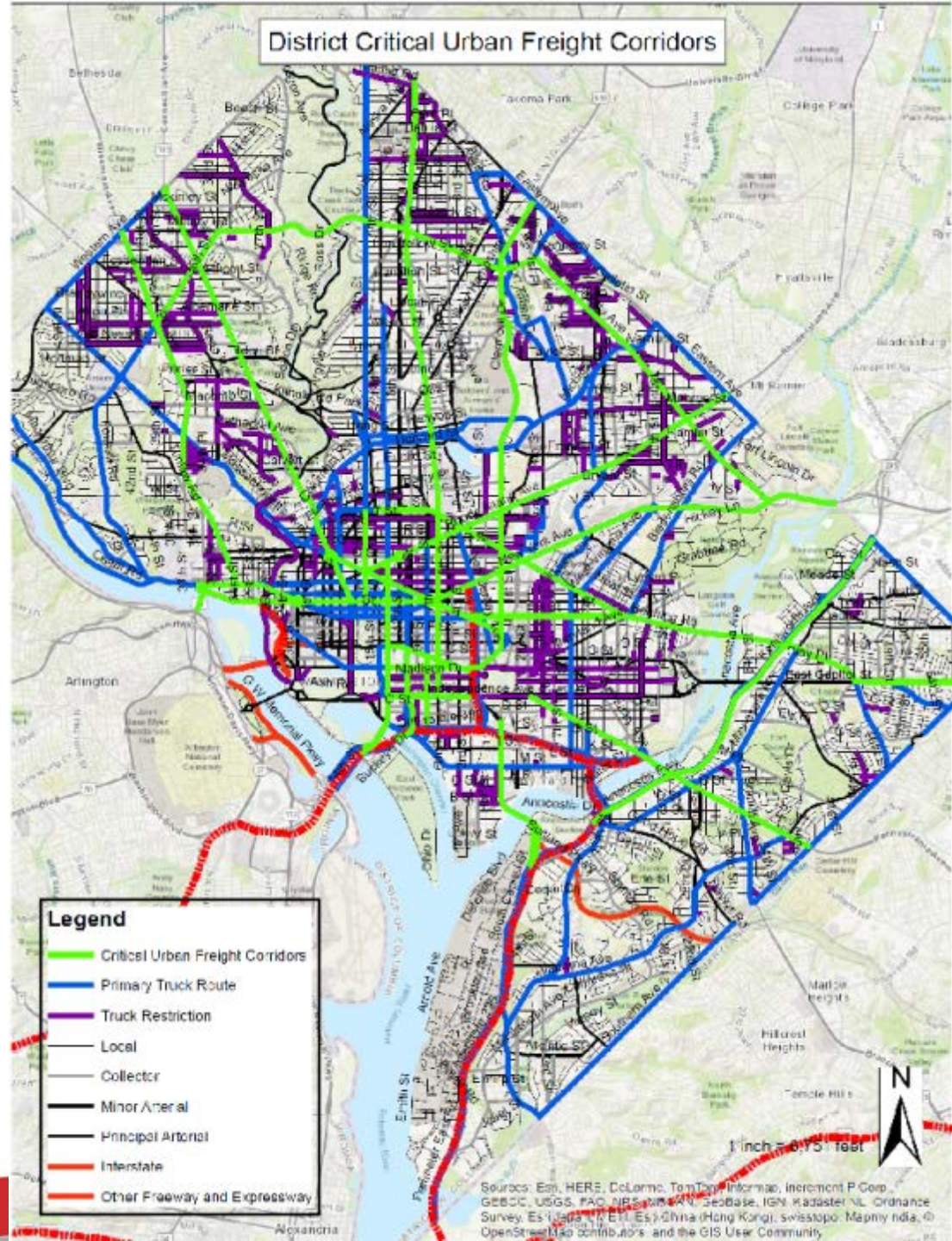
Sources: Esri, HERE, DeLorme, TomTom, Intermap, increment P Corp., GEBCO, USGS, FAO, NPS, NRCAN, GeoBase, IGN, Kadaster NL, Ordnance Survey, Esri, Swisstopo, Mapbox India, © OpenStreetMap contributors, and the GIS User Community

Additional Factors

- Roadway Classification
- Highly Traffic Corridors
- Freight Generators/Commercial Districts
- Other Projects and Plans
- Access



District Critical Urban Freight Corridors



Legend

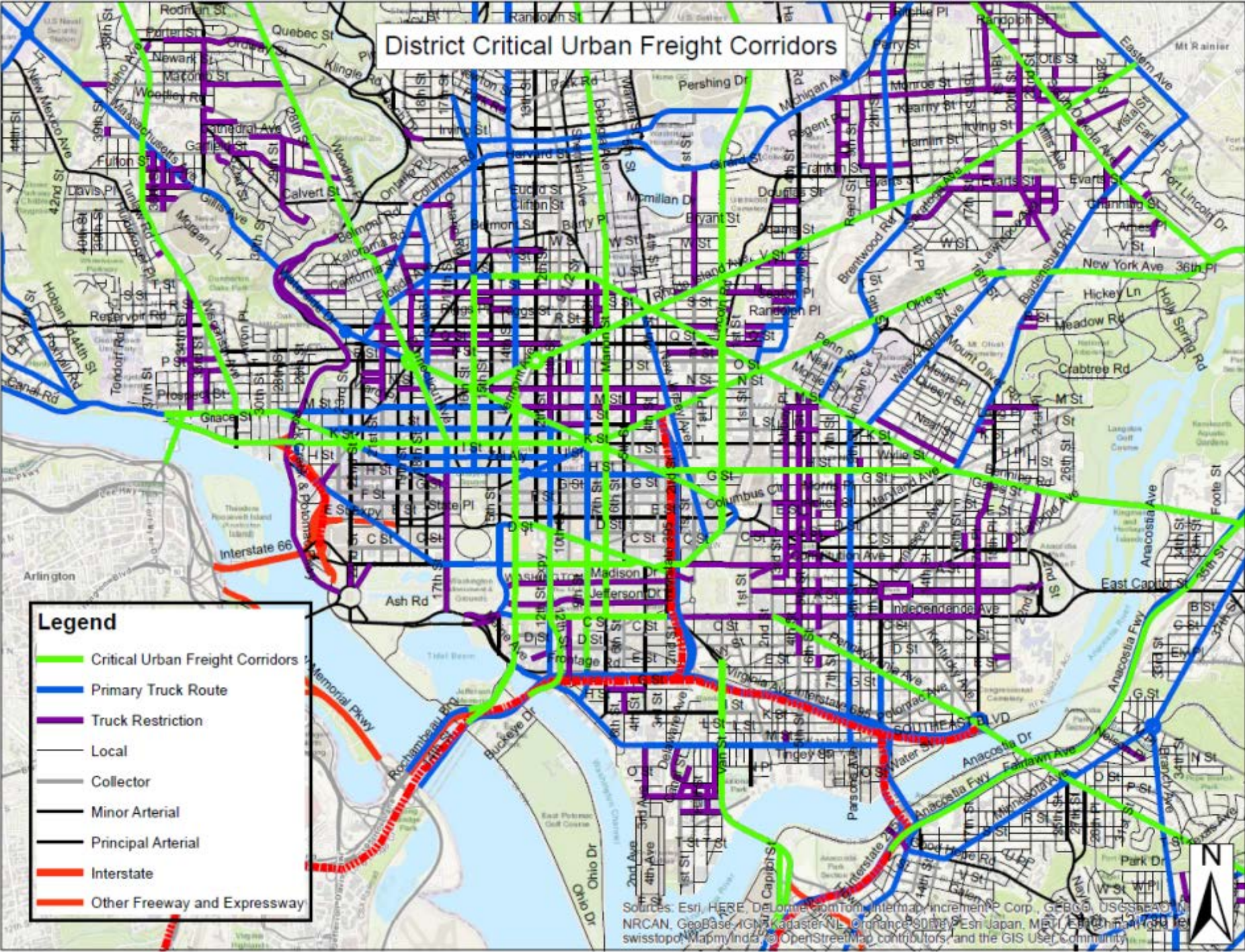
- Critical Urban Freight Corridors
- Primary Truck Route
- Truck Restriction
- Local
- Collector
- Minor Arterial
- Principal Arterial
- Interstate
- Other Freeway and Expressway

Sources: Esri, HERE, DeLorme, TomTom, Intermap, increment P Corp., GEBCO, USGS, FAO, NPS, NRCAN, GeBCO, IGN, Kadaster NL, Ordnance Survey, Esri, DeLorme, Esri, Swisstopo, MapmyIndia, © OpenStreetMap contributors, and the GIS User Community

District Critical Urban Freight Corridors

Legend

- Critical Urban Freight Corridors
- Primary Truck Route
- Truck Restriction
- Local
- Collector
- Minor Arterial
- Principal Arterial
- Interstate
- Other Freeway and Expressway




Sources: Esri, HERE, DeLorme, TomTom, Intermap, incrementP Corp., GEBCO, USGS, EA, NRCAN, GeoBase, IGN, Kadaster NL, Ordnance Survey, Esri Japan, METI, Esri China (Hong Kong), Swisstopo, Mapbox India, OpenStreetMap contributors, and the GIS User Community



Next Steps



- Receive Freight Subcommittee input by COB Thursday, September 21st
 - Present to Freight Advisory Committee 9/18
 - TPB will present to the Technical Committee 10/6/2017
 - Incorporate CUFCs into the Freight Plan Addendum (October 2017)
- 

Laura Richards

District Department of Transportation

202-671-2226

Laura.richards2@dc.gov

