


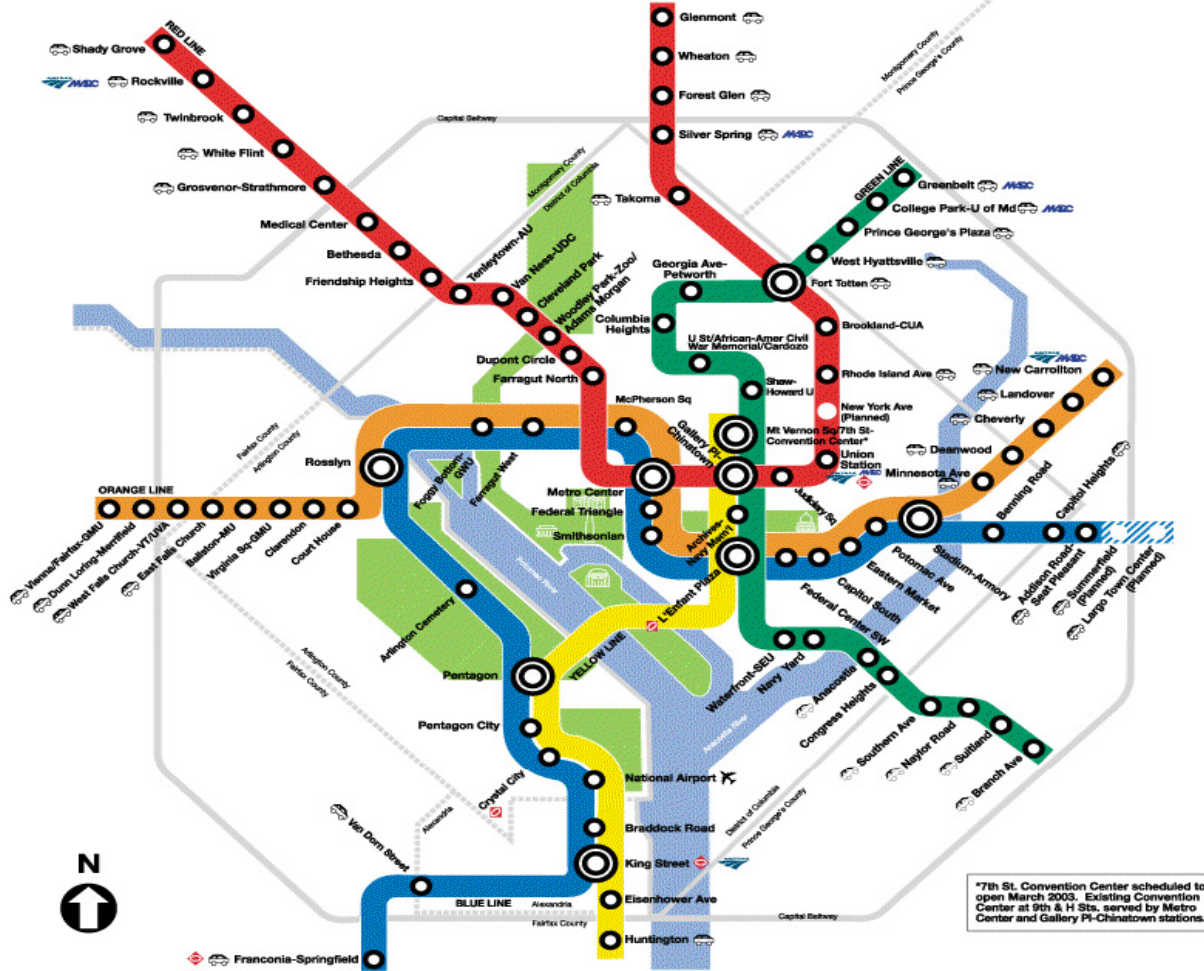
Site of the New York Avenue Station



M System Map

Legend

- Red Line • Glenmont to Shady Grove
- Orange Line • New Carrollton to Vienna/Fairfax-GMU
- Blue Line • Franconia-Springfield to Largo Town Center
- Green Line • Branch Avenue to Greenbelt
- Yellow Line • Huntington to Mt Vernon Sq/7th St-Convention Center



© 2003 WMATA. All rights reserved.

- No Smoking
- No Eating or Drinking
- No Animals (except service animals)
- No Audio or Video Devices (without earphones)
- No Litter or Spitting
- No Dangerous or Flammable Items



New York Avenue Station

■ Project Overview

- ✓ \$103.7M Budget Funded by Federal Government, District of Columbia, and District Special Assessment.
- ✓ First in-fill station within the 103-Mile Metrorail System.
- ✓ Construction of a new Metrorail station along existing Red Line between Union Station and Rhode Island Avenue Stations.
- ✓ Major catalyst for the redevelopment of the New York Avenue gateway to the District of Columbia.

Proposed New York Avenue Station
on Metrorail Red Line





New York Avenue Station

■ **Project Schedule**

- ✓ Site Preparation Contract was completed on September 30, 2002.
- ✓ The Station Contract was awarded May 17, 2002.
- ✓ Station opening scheduled for Fall 2004.

**GRAND
OPENING**

Saturday,
October 5, 2002
11am to 5pm
Special Program: 2 to 3pm

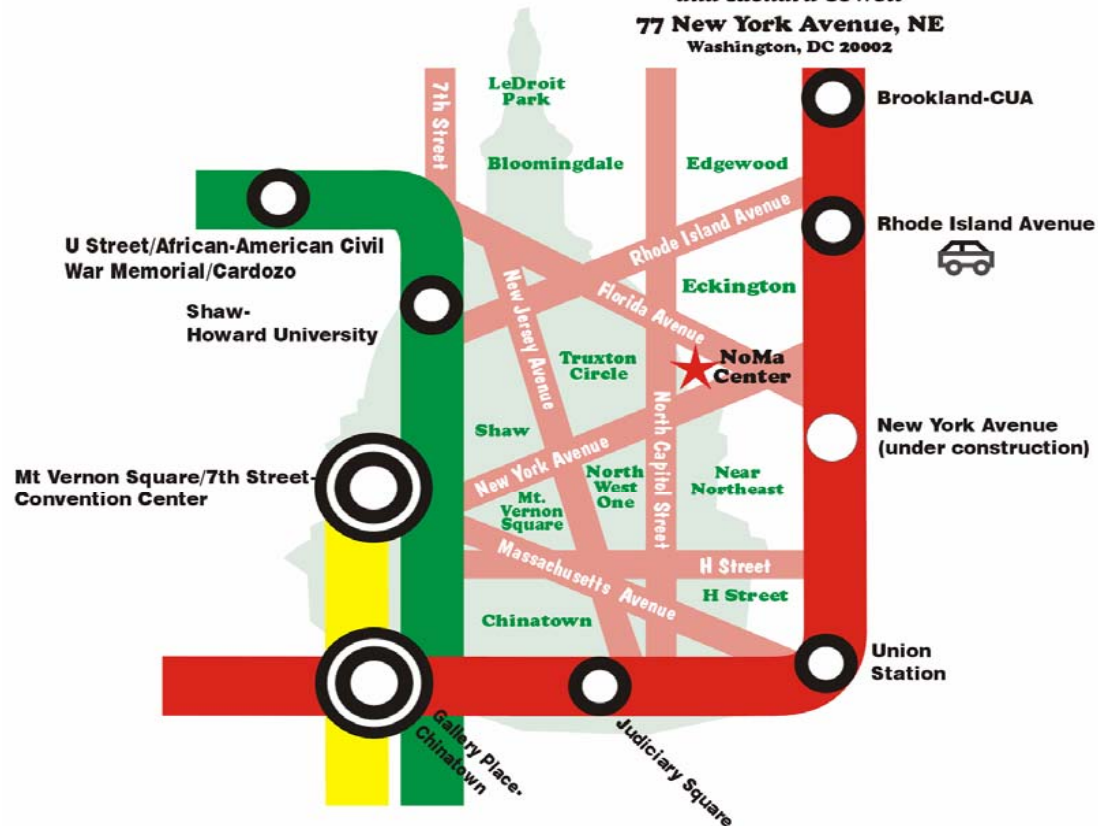
You Are Invited!

NOMA

Community Outreach & Marketing Center

*In Honor of Brenda Strong Nixon
and Richard SoWell*

77 New York Avenue, NE
Washington, DC 20002



NoMa Center Partners

Action 29-New York Avenue Metro Station Corporation

Advisory Neighborhood Commission 5C

Bristol Group

City Year

District of Columbia Government

Douglas Development Corporation

Georgetown University

Greyhound Lines, Inc.

McKinley Technology Campus Corporation

North Capitol Neighborhood Development, Inc.

Studios Architecture

U.S. Bureau of Alcohol, Tobacco, and Firearms

U.S. General Services Administration

Washington Metropolitan Area Transit Authority

XM Satellite Radio

Serving Neighborhoods Where Partnerships Work



New York Avenue Station

■ **Project Specifics**

- ✓ Station categorized as an Urban Station
 - no parking lot
 - no separate bus or car drop-off area
- ✓ Two entrances
 - M Street, NE
 - Florida Avenue, NE
- ✓ Improved signage
- ✓ Improved sidewalks and streetscaping
- ✓ Higher lighting levels
- ✓ **Station project includes the design and construction of a portion of the Metropolitan Branch Trail**



New York Avenue Station

■ Partnerships – Key to Success

✓ Community

- North Capital Neighborhood Development Corp.
- North Capital Area Business Association
- ANC's
- Art-In-Transit

✓ Government/Business

- DC Government
- Washington Area Bicyclist Association
- Businesses
- GSA/ATF

Metropolitan Branch Trail

Union Station to Silver Spring, MD

7 miles

8+ neighborhoods




NY Ave Station

The Trail will
improve access
To the Station

Proposed New York Avenue Station on Metrorail Red Line



Station Platform (trail far right)



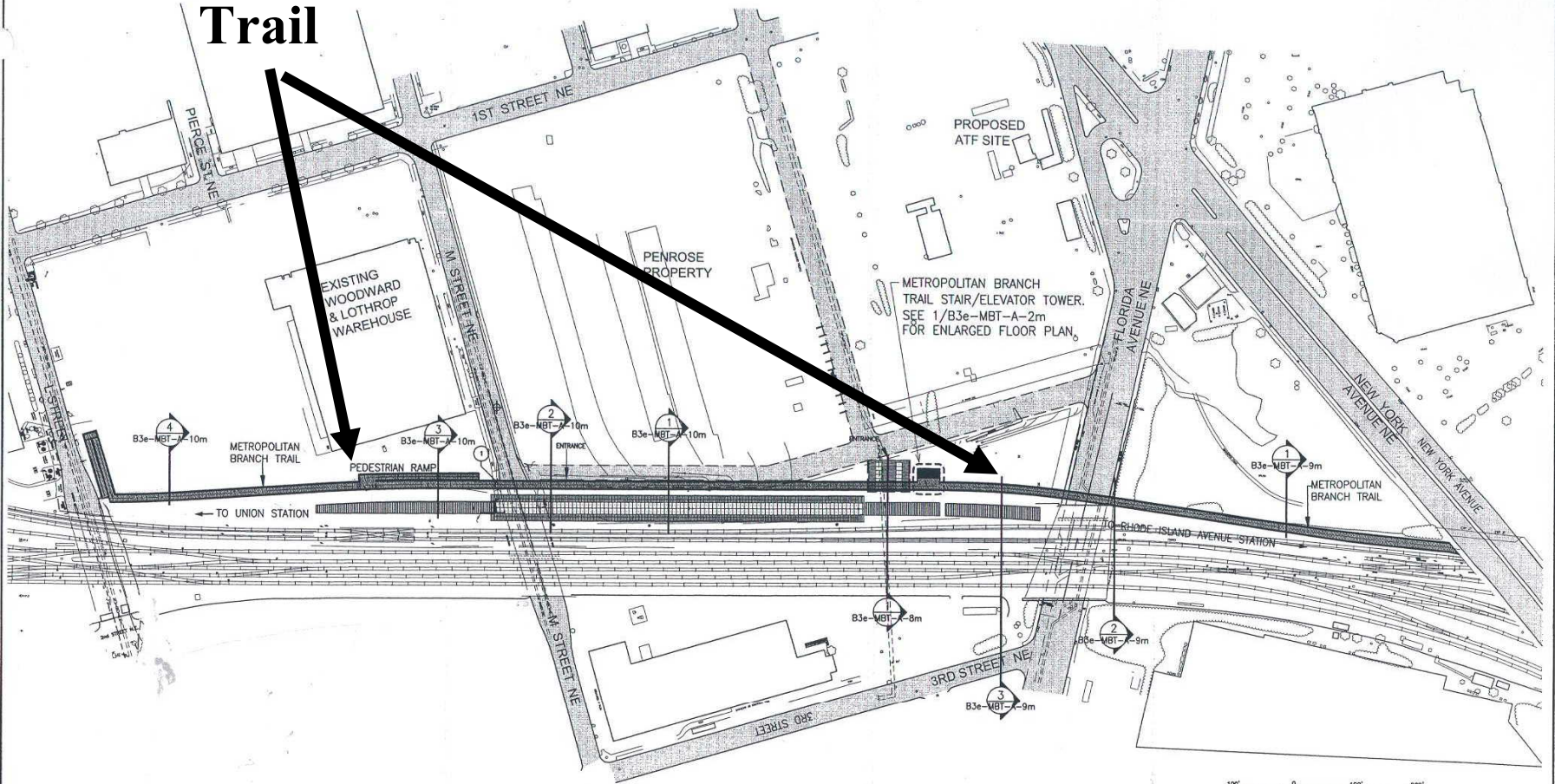
New York Avenue Station Entrance

Trail



**Elevator and Stairs
to Trail**

Trail



MANDATORY

CONTRACT NO.
1B0035

	REFERENCE DRAWINGS		REVISIONS			
	NUMBER	DESCRIPTION	NO.	DATE	BY	DESCRIPTION
DESIGNED	J. DINGILL	9/17/01				
DATE						
DRAWN	J. DINGILL	9/17/01				
DATE						
CHECKED	E. RILEY	9/28/01				
DATE						
APPROVED	E. RILEY	9/28/01				
DATE						

WASHINGTON METROPOLITAN AREA TRANSIT AUTHORITY

DEPARTMENT OF TRANSIT SYSTEM DEVELOPMENT
OFFICE OF ENGINEERING & ARCHITECTURE

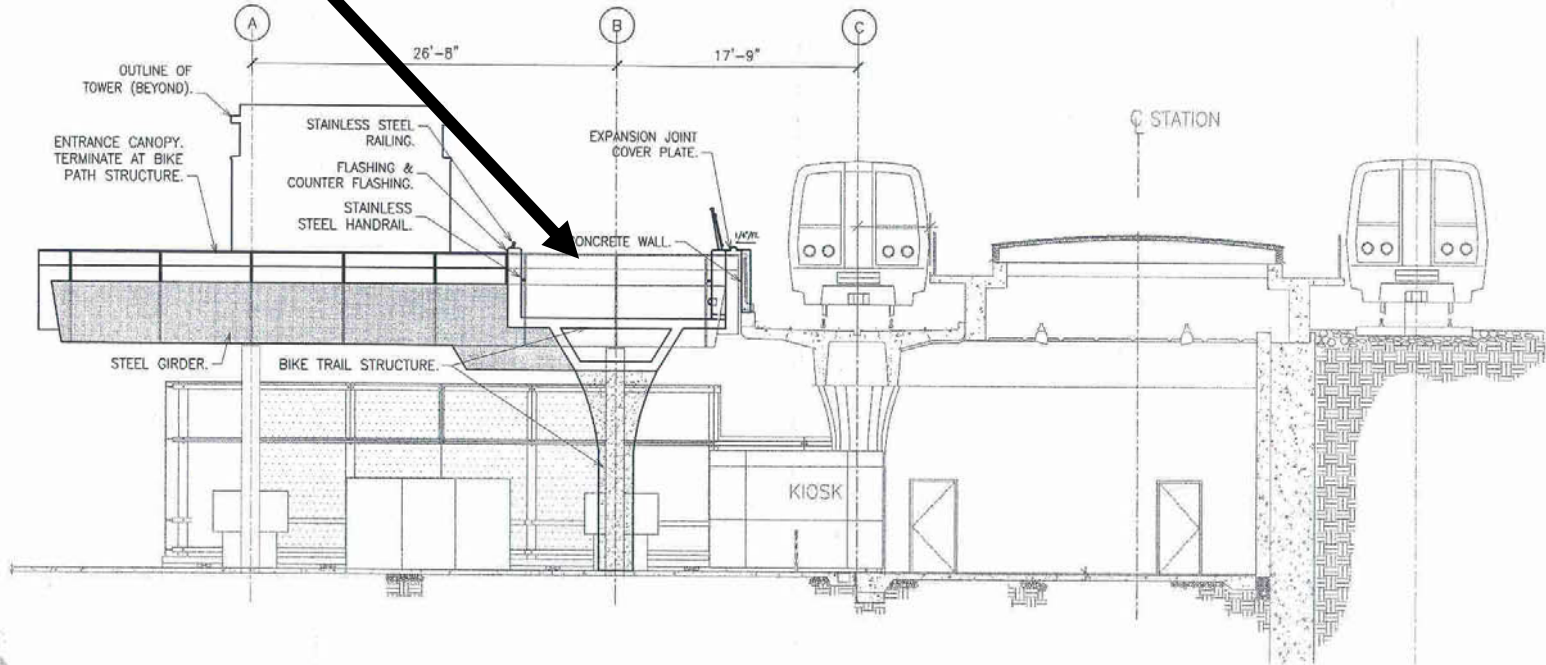
E. Riley 9-27-01
SIGNATURE DATE

NEW YORK AVENUE
METROPOLITAN BRANCH TRAIL
SITE PLAN

SCALE	DRAWING NO.	
GRAPHIC SCALE	B3e-MBT-A-1m	M1096-517

T:\ALL PROJECTS\NY AV

Trail



1 SECTION @ BIKE TRAIL & CANOPY
1/4" = 1'-0"



MANDATORY
CONTRACT NO.
180035

T:\AL PROJECTS\NYA\180035.DWG

	DESIGNED A. DONALD DATE 9/22/01	REFERENCE DRAWINGS		REVISIONS			
		NUMBER	DESCRIPTION	NO.	DATE	BY	DESCRIPTION
DRAWN	A. DONALD DATE 9/27/01			1	1/26/02	JL	A/A METROPOLITAN BIKE TRAIL - NEW Dwg
CHECKED	C. BLEY DATE 3/29/01						
APPROVED	C. BLEY DATE 3/29/01						

WASHINGTON METROPOLITAN AREA TRANSIT AUTHORITY
DEPARTMENT OF TRANSIT SYSTEM DEVELOPMENT
OFFICE OF ENGINEERING & ARCHITECTURE
[Signature] 9-27-01
SIGNATURE DATE

NEW YORK AVENUE
METROPOLITAN BRANCH TRAIL
SECTION @ BIKE TRAIL & CANOPY
SCALE 1/4" = 1'-0"
DRAWING NO. B3e-MBT-A-8m
M1096-524