

Round 8.3 Cooperative Forecasts

Process and Review

Greg Goodwin, Regional Planner
MWCOCG Department of Community Planning &
Services

Cooperative Forecasting and Data
Subcommittee
December 17, 2013

Use of Round 8.3 Cooperative Forecasts

**2014 Air Quality
Conformity
Analysis**

**Transportation
Planning Board
Analysis**

**Activity Center
Update Analysis**

3 Major Refinements Include:

- 1. The city of Frederick will have Cooperative Forecast totals for the first time**
- 2. Montgomery and Prince George's Counties will make TAZ distribution modifications only**
- 3. New data for Anne Arundel, Carroll, and Howard Counties from the Baltimore Metropolitan Council (BMC Round 8).**

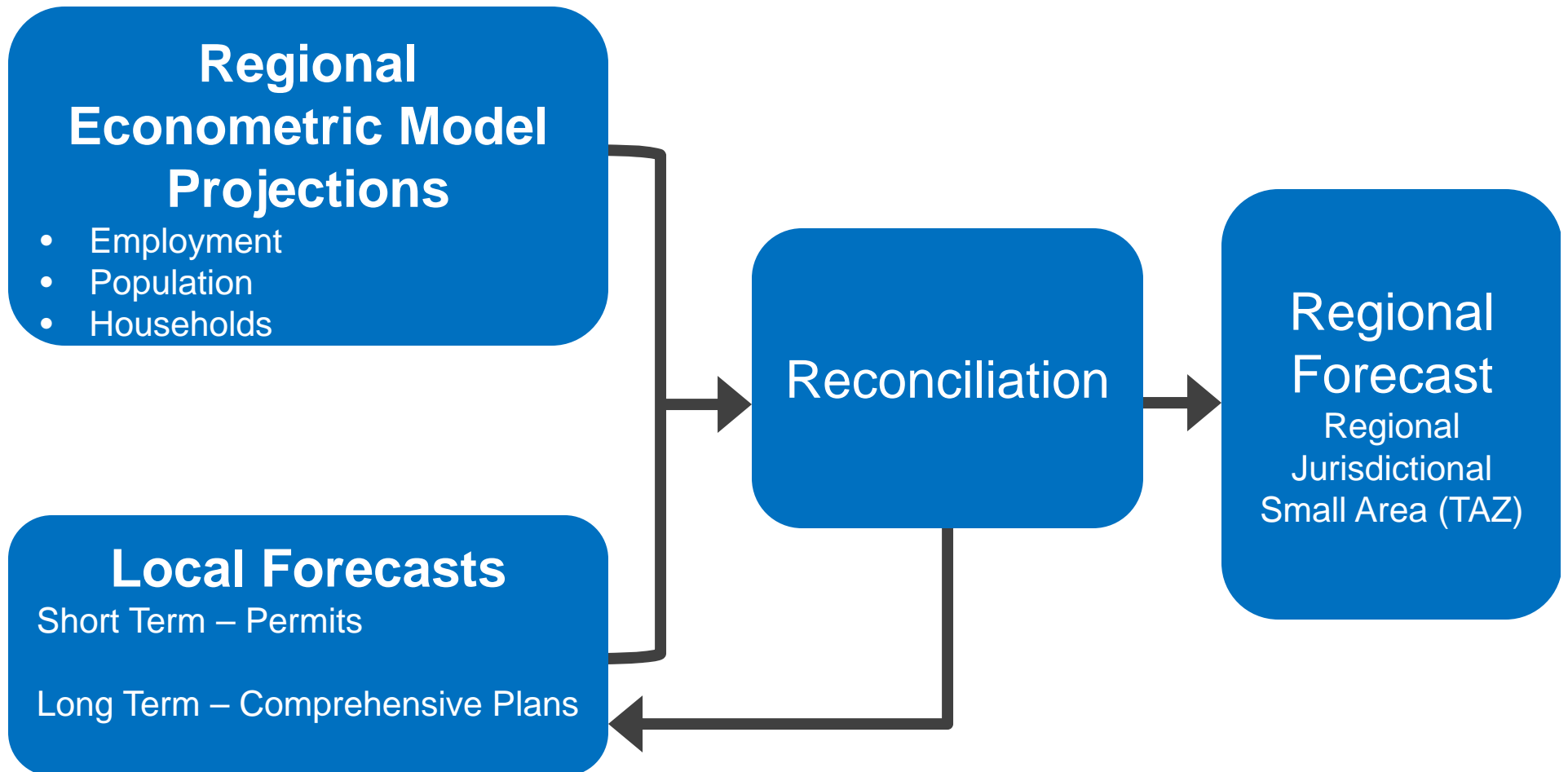
Round 8.3 *is voluntary*

Some jurisdictions chose not to make any changes

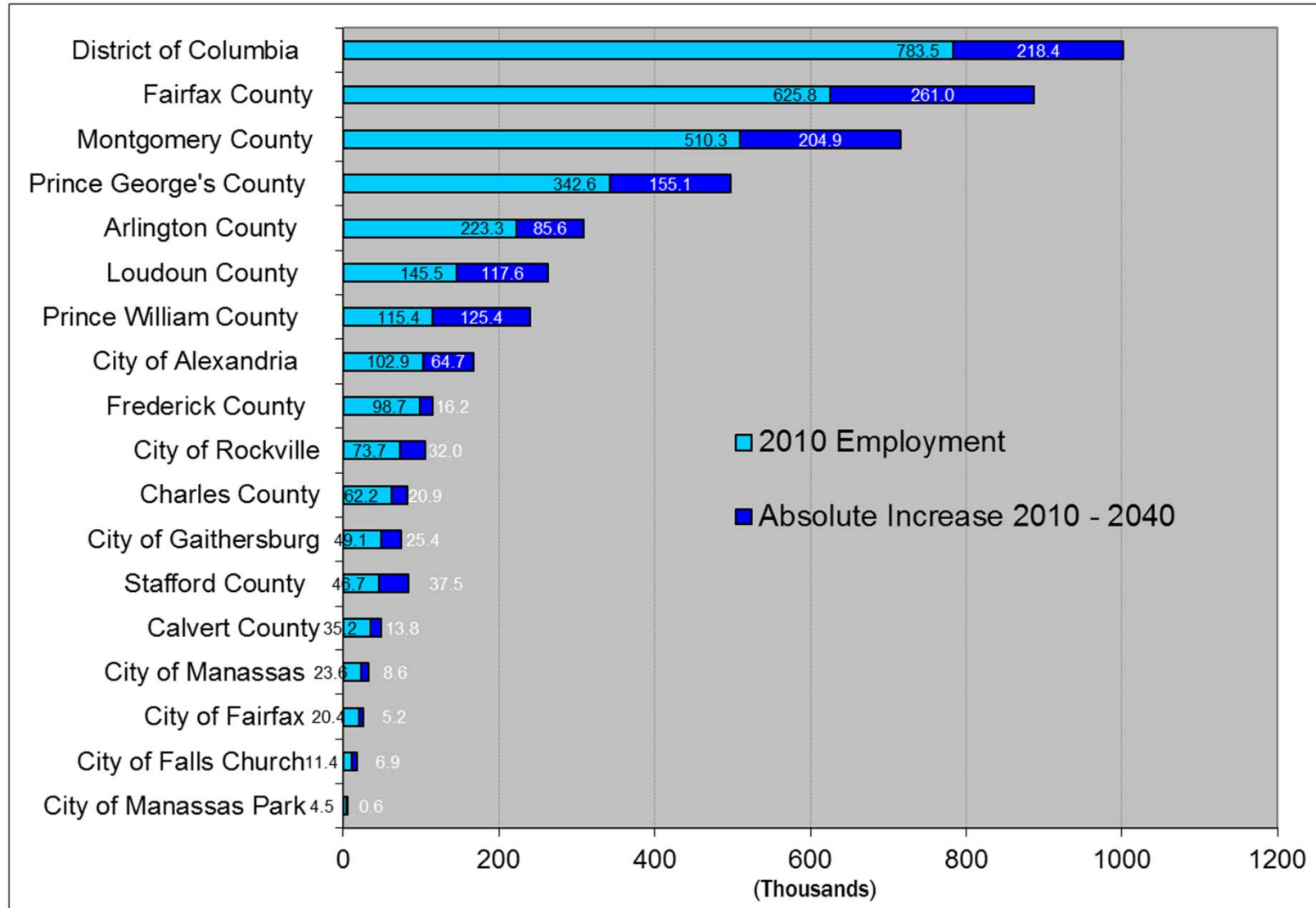
Three Jurisdictions Revised Their Control Totals:

- **District of Columbia**
- **Loudoun County**
- **Fairfax County (Employment Only)**

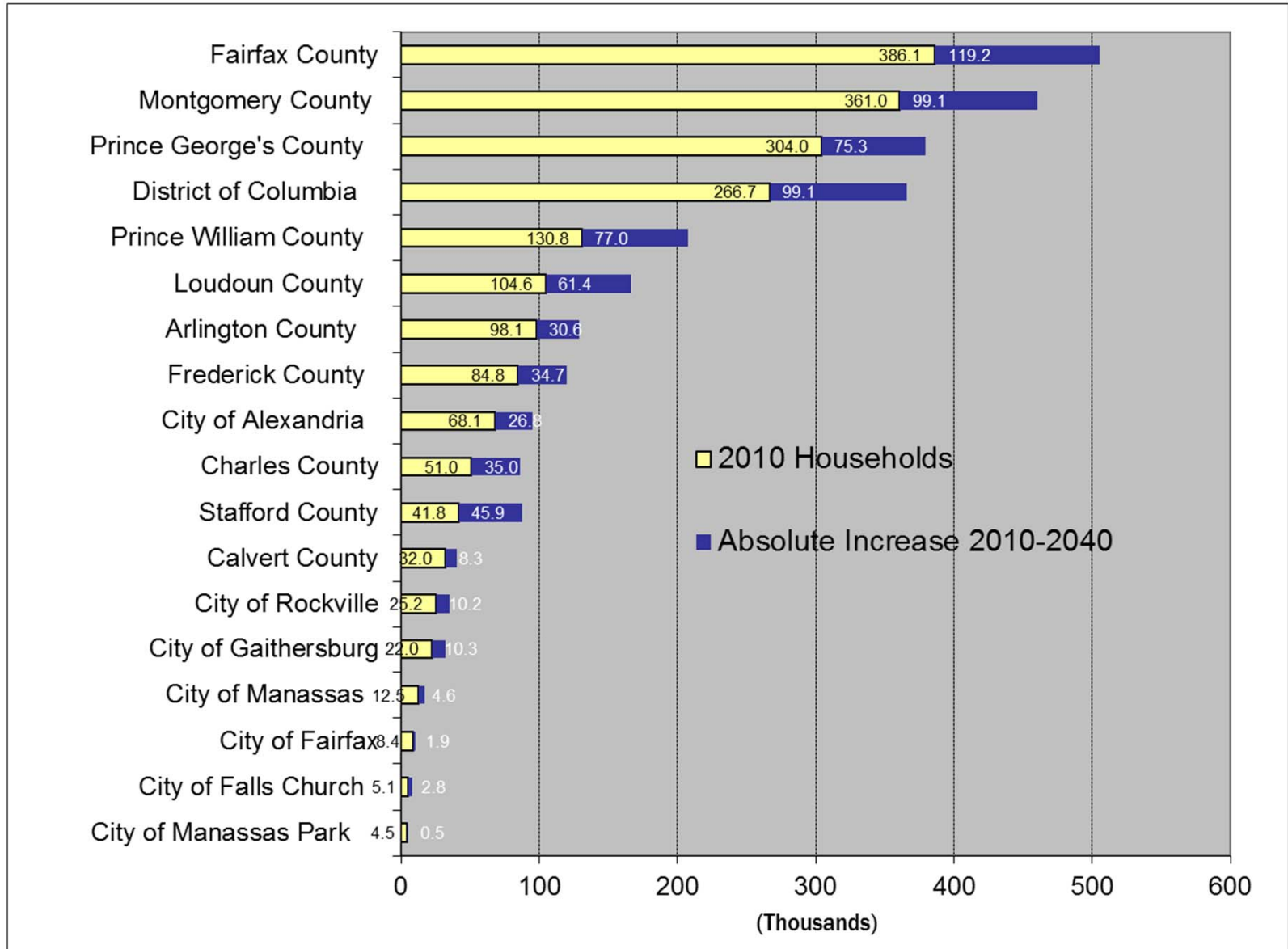
Cooperative Forecasting Process



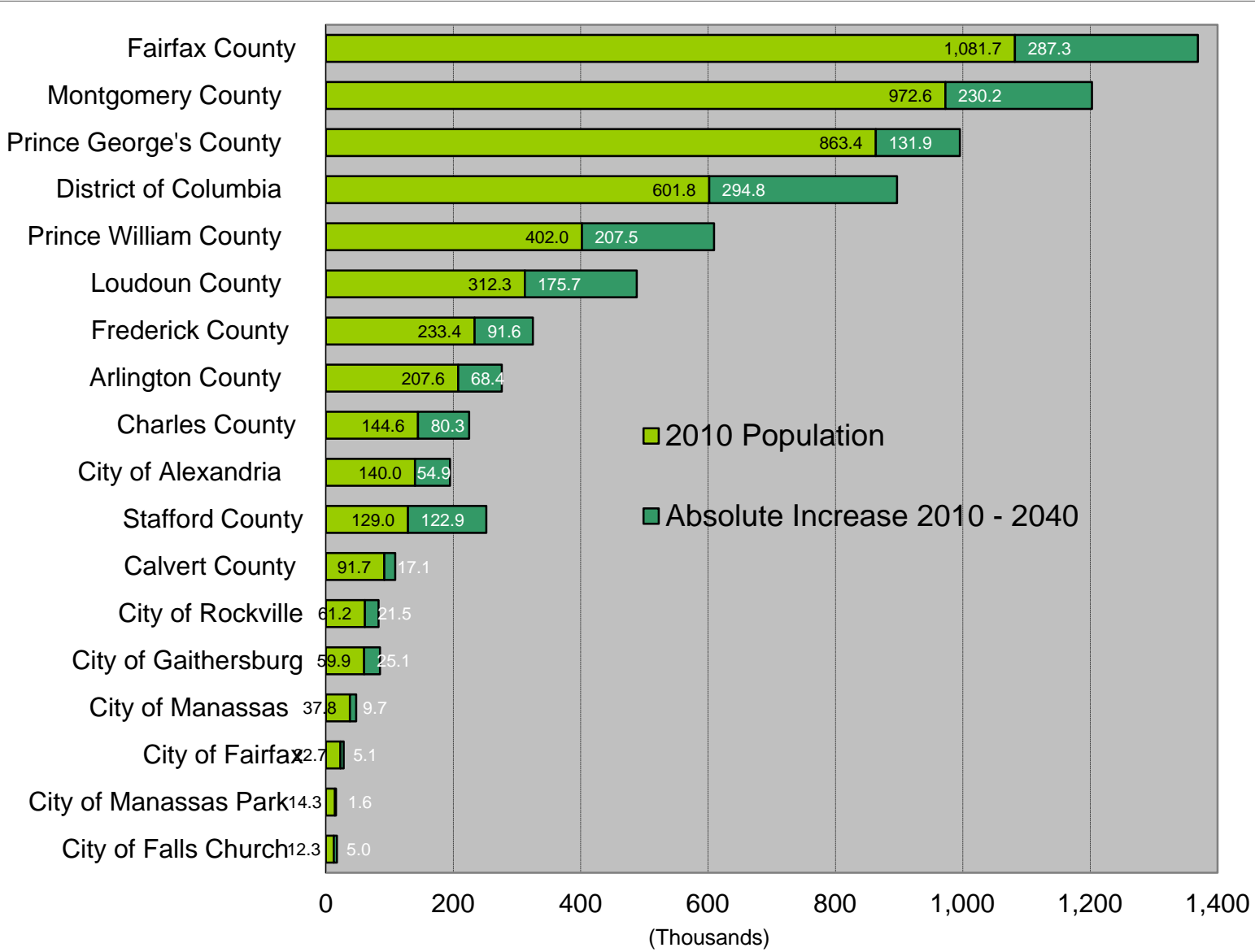
Employment 2010 - 2040



Households 2010 - 2040



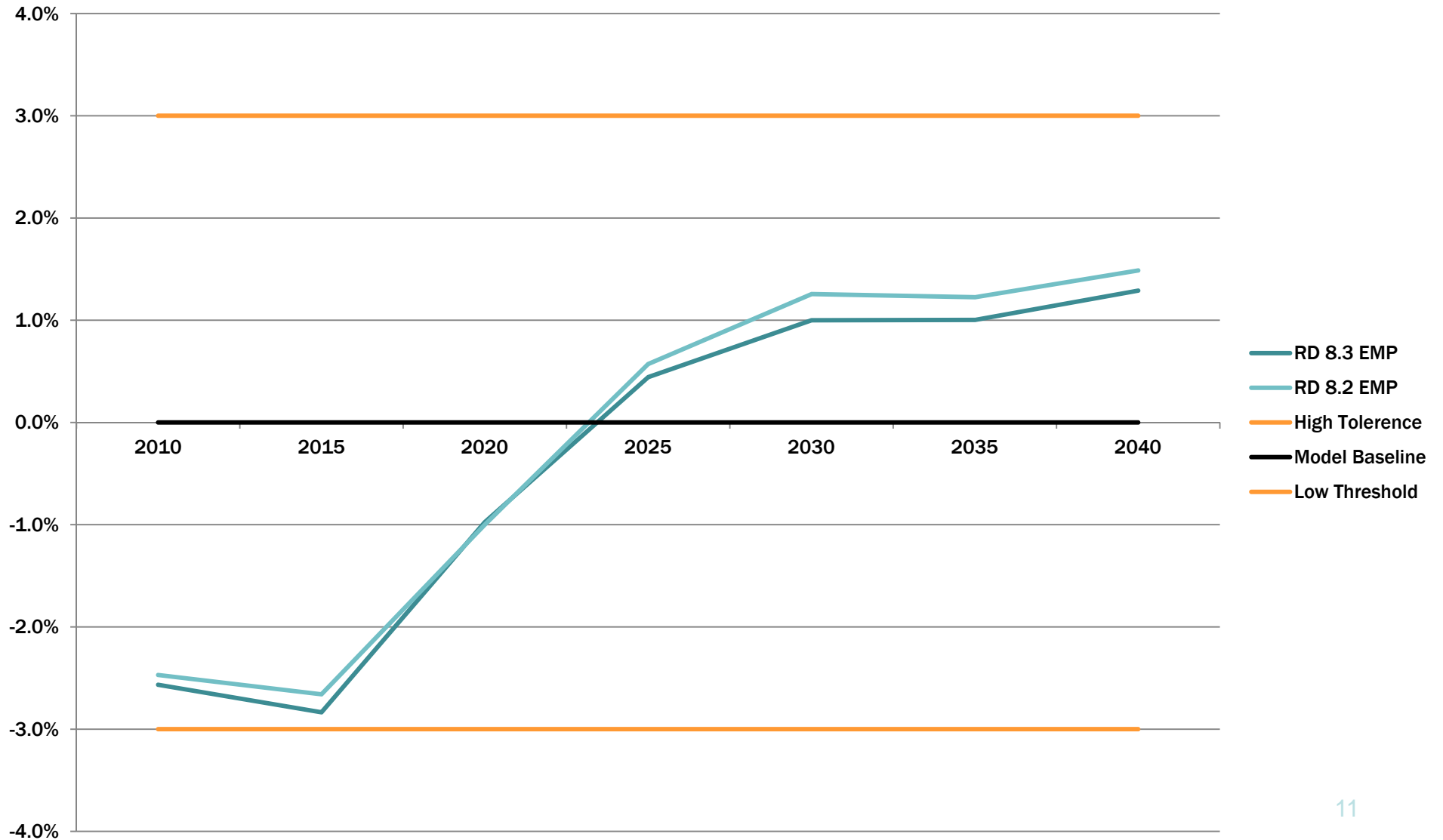
Population 2010 - 2040



Comparison with Econometric Model



Comparison with Econometric Model



Next Steps

- 1. Local jurisdictions submit Round 8.3 forecasts by traffic analysis zone – End of January 2014**
- 2. COG Board will approve “Draft Round 8.3” for use in the Air Quality Conformity Analysis of the 2014 Update to the Financially Constrained Long-Range Transportation Plan (CLRP) FY 2015-2020 Transportation Improvement Program (TIP) – February 2014**
- 3. Final approval and adoption by the COG Board - July 2014**

Questions . . .