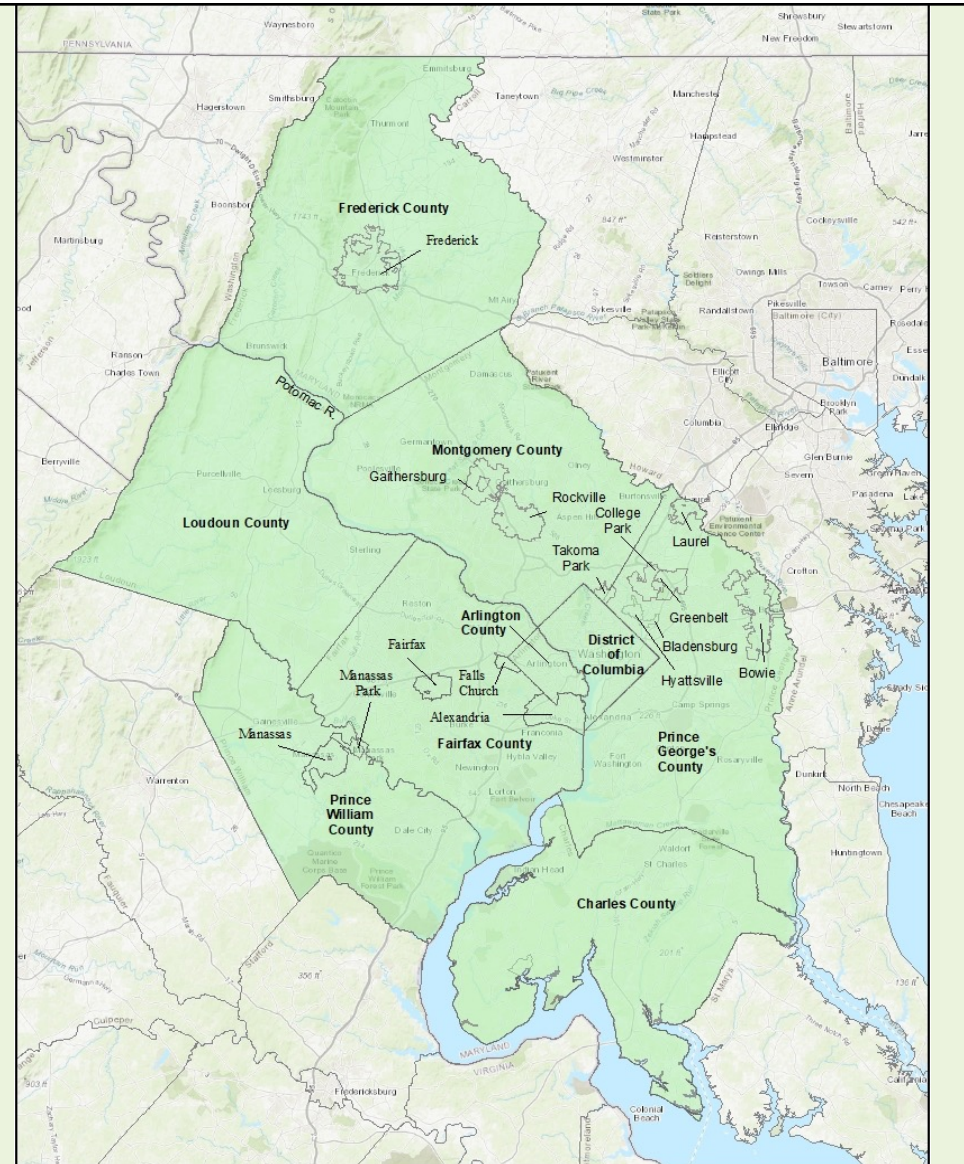


National Capital PRISM and the Metropolitan Washington Council of Governments (COG)

Sara Tangren, Ph.D., Coordinator



Street Tree Habitat



Wall Barley

Hordeum murinum





22
OBSERVATIONS

1
SPECIES

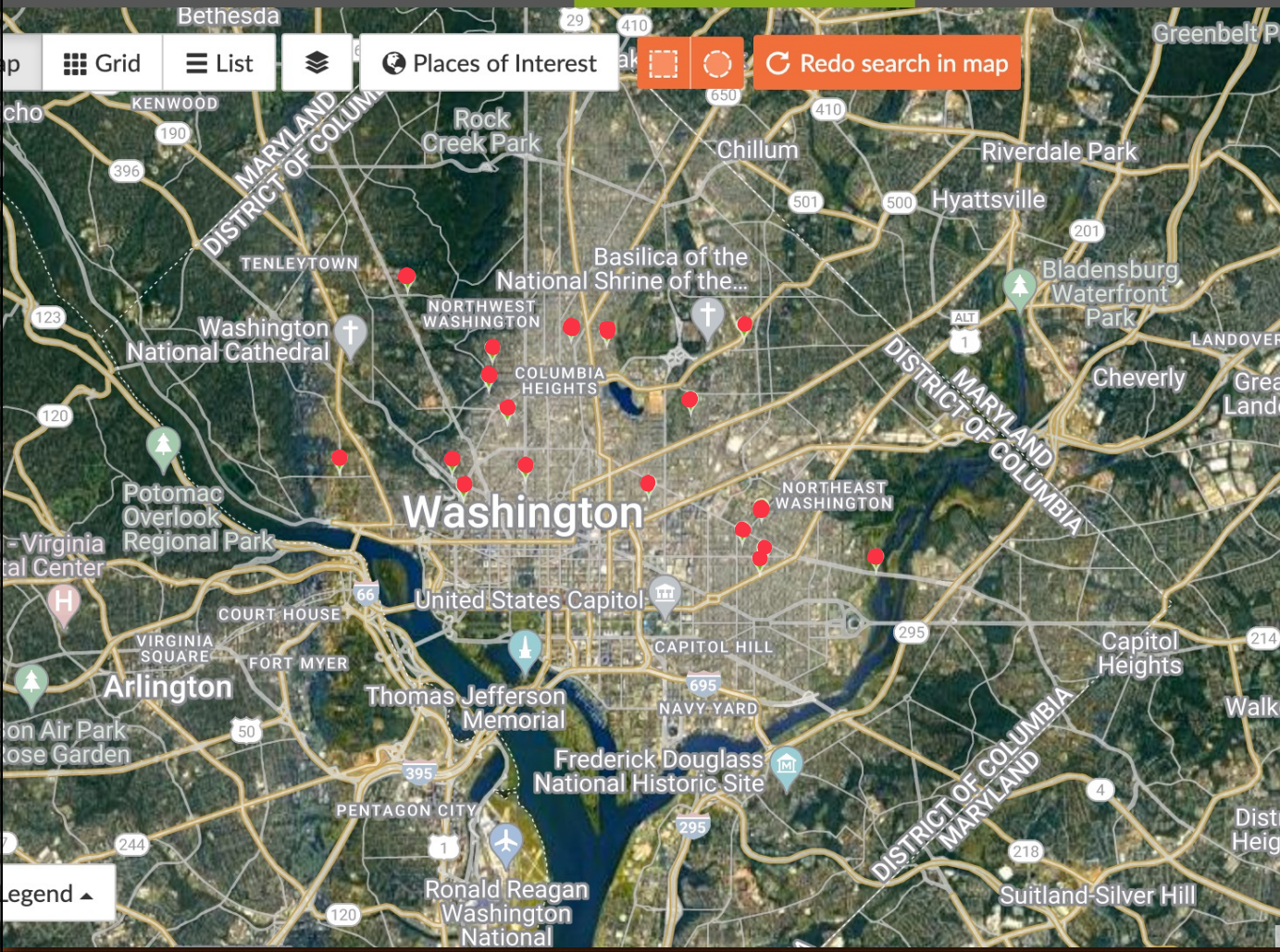
6
IDENTIFIERS

18
OBSERVERS

Grid List

Places of Interest

Redo search in map



Wall Barley
(Hordeum murinum)
 Ontario Rd NW, Was...
 • Jun 4, 2024
 Research Grade 2 1mo



Wall Barley
(Hordeum murinum)
 District of Columb...
 • May 19, 2024
 Research Grade 2 1mo



Wall Barley
(Hordeum murinum)
 Dupont Circle, Was...
 • May 17, 2024
 Research Grade 2 2mo



Wall Barley
(Hordeum murinum)
 District of Columb...
 • May 15, 2024
 Research Grade 2 1 2mo

Legend

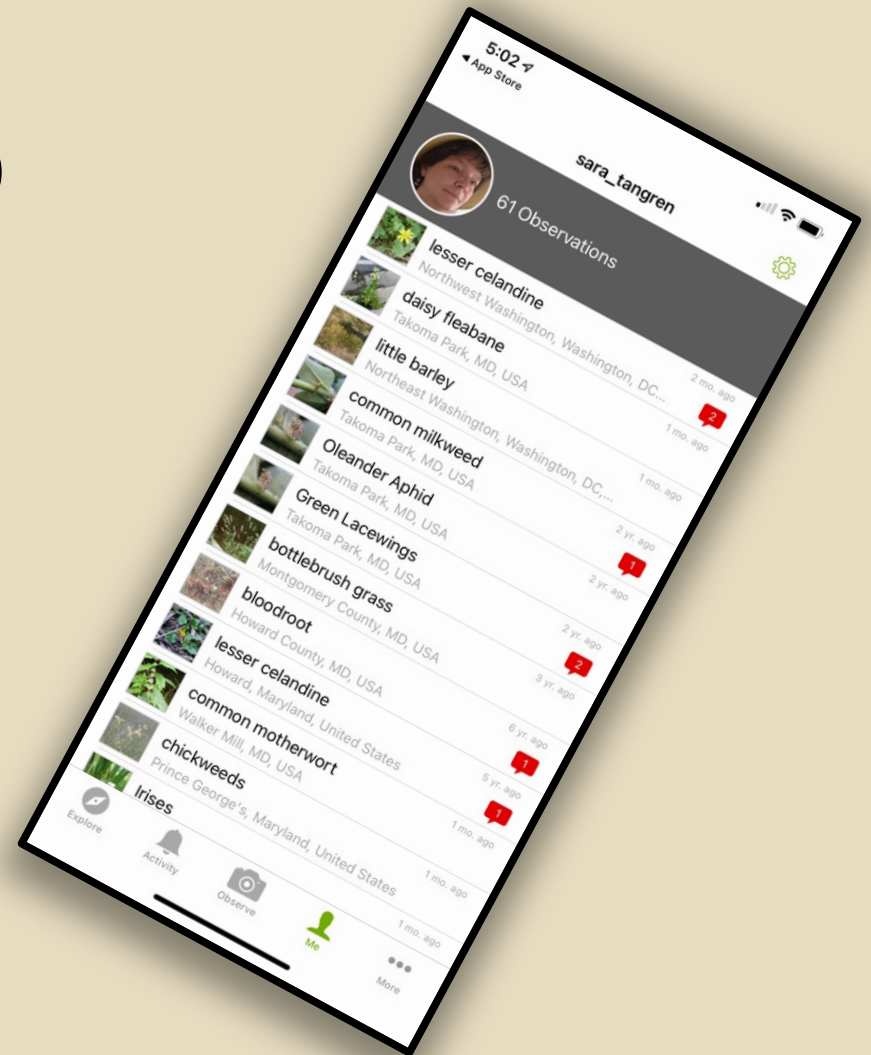
Wall Barley

Hordeum murinum



How You Can Help

- A. Get iNaturalist app
- B. Look for the ED/RR species
- C. Record your observations





take photos
like these

Wall Barley

Hordeum murinum

take photos
like these



Wall Barley Habitat

take photos
like these



Project Page

- 116 species
- 30,000 observations
- 7,600 citizen scientists
- 1,611 curators

The screenshot shows the iNaturalist website interface. At the top, the iNaturalist logo is on the left, and navigation links for 'Explore', 'Your Observations', 'Community', 'Identify', and 'More' are in the center. On the right, there are buttons for 'Upload', a notification bell with '83', and a user profile icon with '324'. Below the navigation is a large banner for the 'Invader Detectives' project. The banner features a magnifying glass over a brown beetle, the text 'INVADER DETECTIVES' in large blue and green letters, and the tagline 'FIND IT. REPORT IT. GET IT. GONE.' Below this, it says 'Invader Detectives: National Capital Region'. To the right of the banner is an 'About' section with a 'Leave' button and '124' likes. The text describes the project's purpose: to track reports of introduced species that are beginning to spread through natural areas. Below the 'About' section are buttons for 'Read More', 'Your Membership', 'Edit Project', and 'Project Journal'. Below the banner is a 'Map of Observations' section. The map shows a satellite view of the National Capital Region, with numerous orange squares indicating observation locations. Major cities like Philadelphia, Baltimore, and Washington D.C. are visible. Below the map is a 'Recent Observations' section with a horizontal carousel of six small images showing various plants and insects.

Join the listserv

Species info

- seasonally appropriate
- distinguishing characteristics

Conversation

- thoughts, questions, observations

Events

email sara.tangren@mwkog.org with “listserv”
in the subject line

