

REGION FORWARD COALITION

# Activity Center Boundaries

Planning Directors Technical Advisory Committee  
and  
Complete Communities Team  
May 18, 2012

# Why Update the Map?

- Align with local planning
- Align with *Region Forward*
  - Spatial component of the plan
  - Focus growth and investment to centers
  - Provide better connectivity within and between centers
- Living Process – 3<sup>rd</sup> Update in 11 Years

# Considerations Post-Region Forward

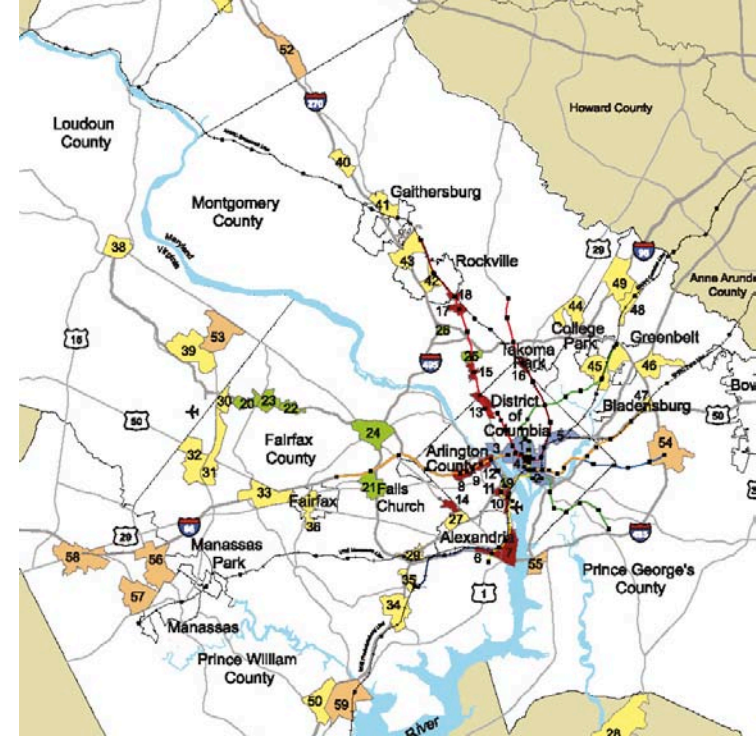
## Many stakeholders are interested in using Activity Centers in their work

- Local Governments
- Regional Agencies, WMATA, TPB, NCPC, State Govts.
- Developers
- Environmentalists
- Public Health and Public Safety Groups
- Affordable Housing and Equity Advocates

# Past Activity Centers

## Technical Exercise

- Technical exercise looking at where growth is expected
- Based strictly on COG's Cooperative Forecasting Results
- Scenario/Analysis Tool for Transportation Planning Board



Boundaries  
reflected  
employment

# New Activity Centers

## Hybrid: Policy *and* Technical Process

- **Policy:** Existing urban centers or priority growth areas
- **Policy:** Spatial component of Region Forward
- **Policy:** Decision tool for local governments, businesses, nonprofits, and other stakeholders to “*think regionally and act locally*”
- **Technical:** Analyze the centers to track regional trends, changes

Requires illustrative policy boundaries & multiple technical boundaries

# Activity Center Update Process

## Three-Step Process

1. **Policy**: Identify Centers
2. **Technical**: Develop Technical Boundaries
3. **Implementation**: Create Activity Center Investment Typologies

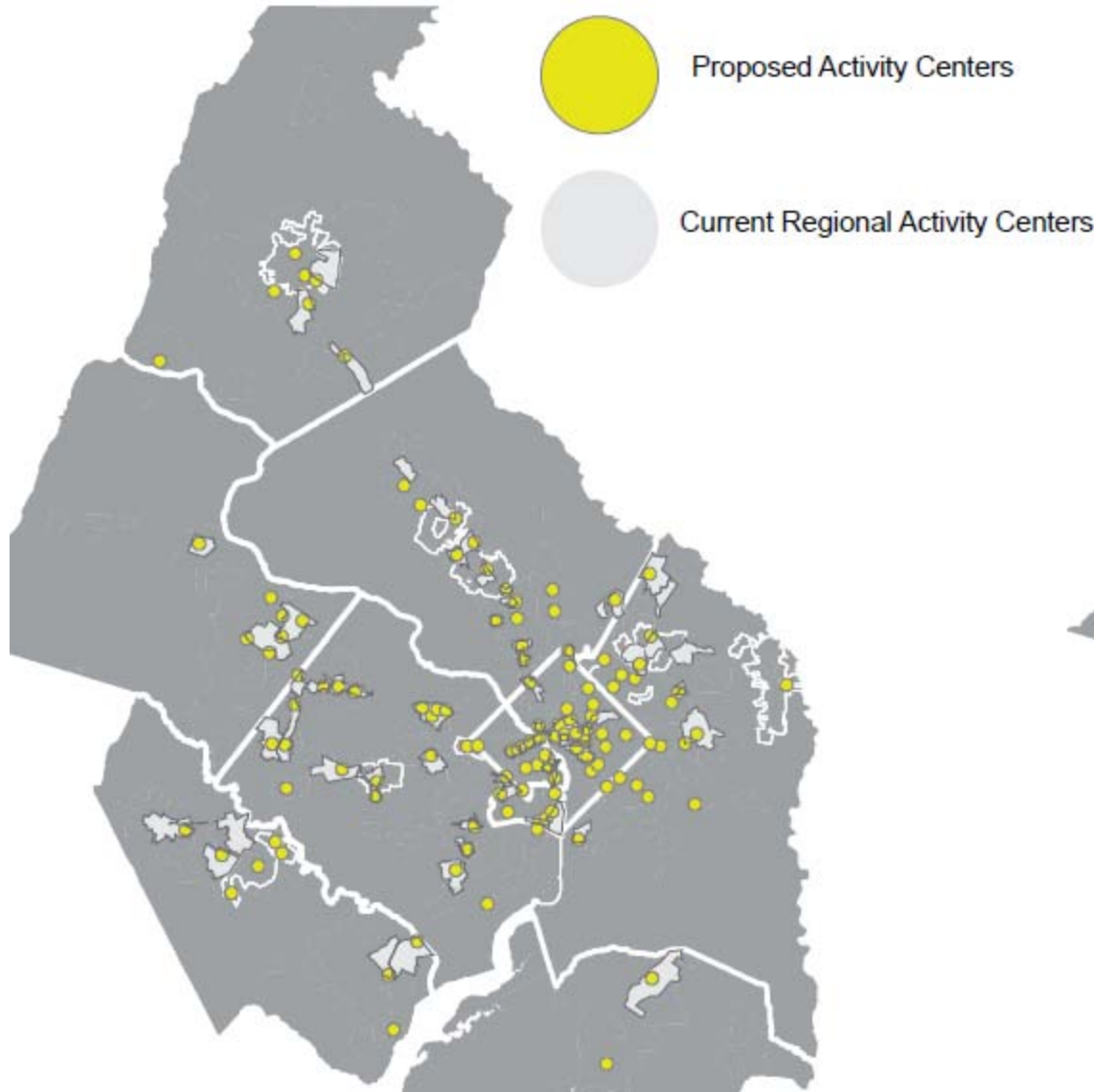
# Step One (Policy):

## Identify Activity Centers

Progress to-date:

- Developed draft guidelines (attribute menu)
- Gathered input from Planning Directors Technical Advisory Committee
- Analyzed local plans and results for each jurisdiction, and met one-on-one to present results and get feedback
- Developed proposed illustrative Activity Centers map

# ***Current & Proposed Activity Centers***





## Step Two (Technical):

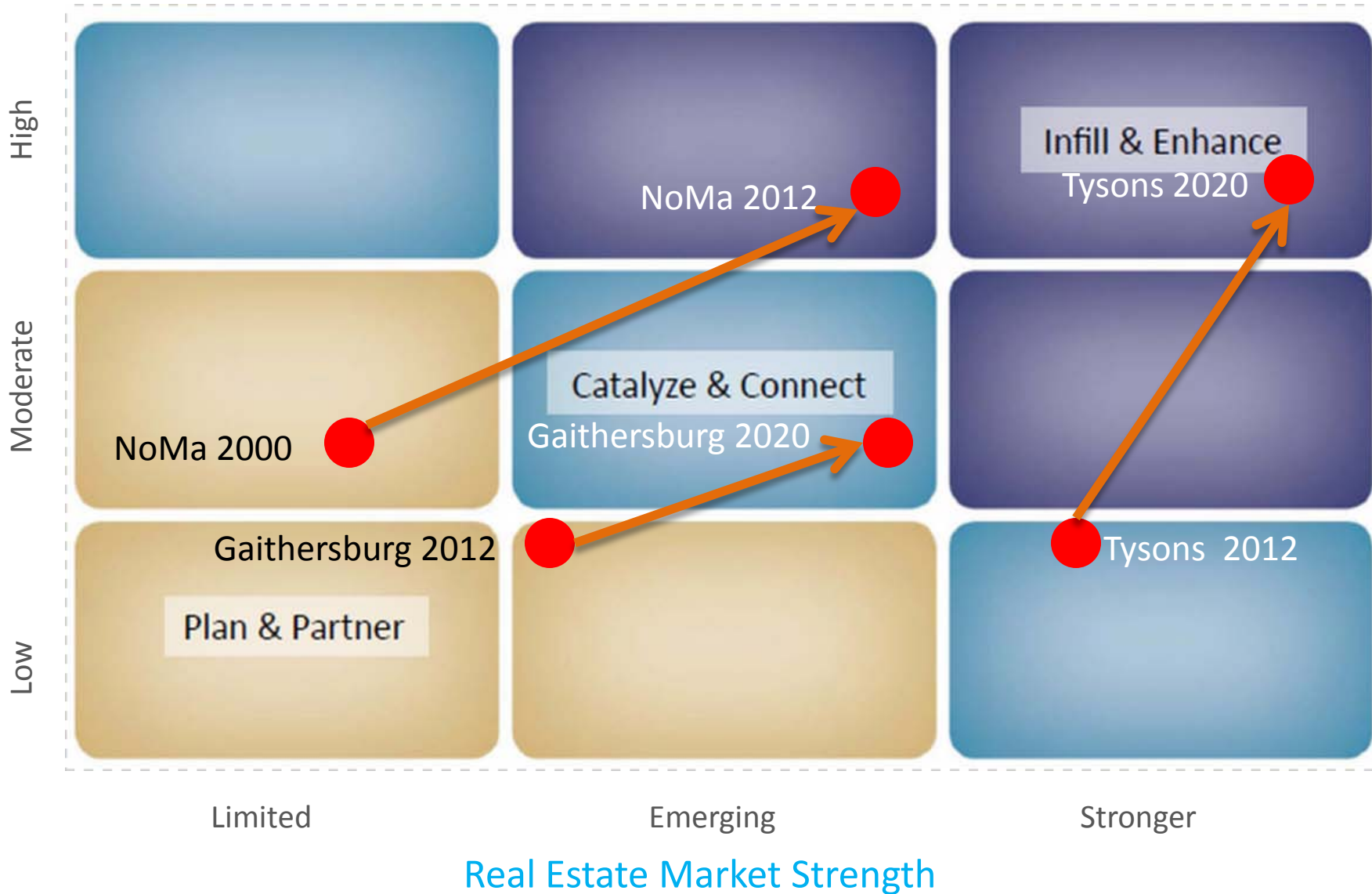
# Develop Technical Boundaries

- TAZ Boundaries: Transportation studies, forecasts of population, jobs, and household growth
- Census Boundaries: Demographic, income, housing, and market analysis studies

# Step Three (Implementation): Create Activity

## Center Investment Typologies


Physical Characteristics: State of Place Index



# Activity Center Technical Boundaries

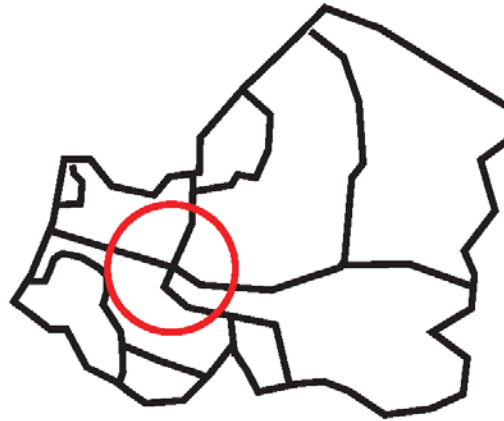
# Activity Centers Analysis System

**Illustrative  
Boundaries**



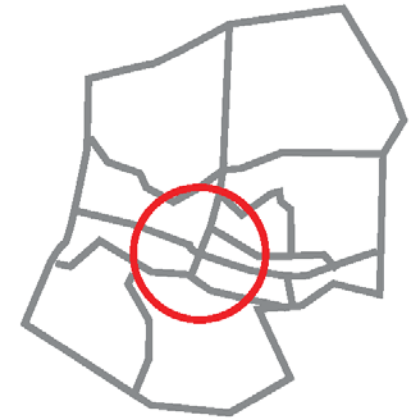
**Policy**

**Census Block  
Groups**



**Demographics**


**TAZs**



**Forecasting**

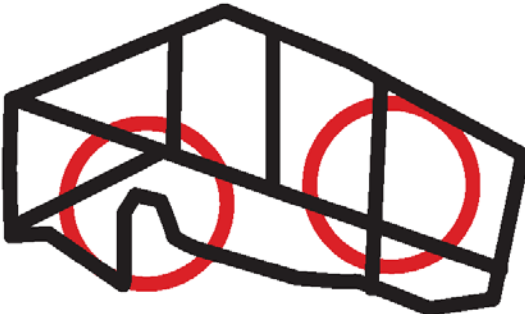
# Activity Centers Analysis System

**Illustrative  
Boundaries**



**Policy**

**Census Block  
Groups**



**Demographics**

**TAZs**




**Forecasting**

# Key Issues for One-on-One Discussions

- TAZs & Census block groups often **overlap** multiple centers
  - Should groups of centers be analyzed together?

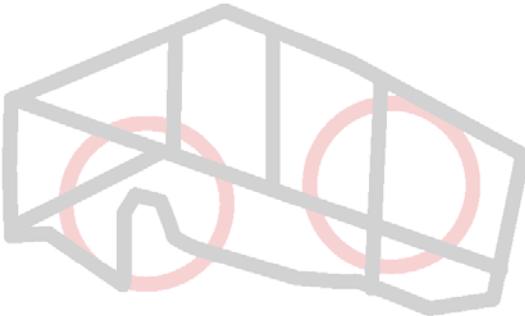
# Activity Centers Analysis System

Illustrative  
Boundaries



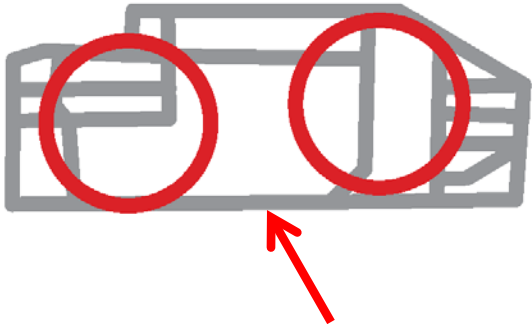
Policy

Census Block  
Groups



Demographics

TAZs



Forecasting

# Key Issues for One-on-One Discussions

- TAZs & Census block groups often **overlap** multiple centers
  - Should groups of centers be analyzed together?
  
- TAZs & block groups sometime include **waterways, parks, etc.**
  - When and how to exclude these areas?



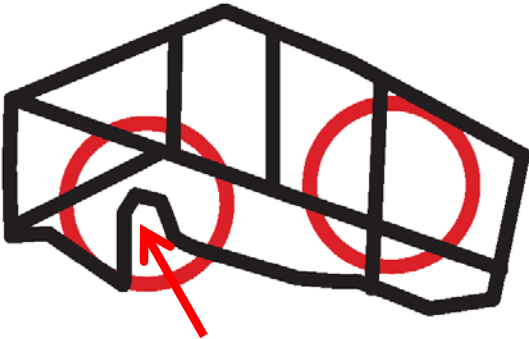
# Activity Centers Analysis System

Illustrative  
Boundaries



Policy

Census Block  
Groups



Demographics

TAZs



Forecasting

# Key Issues for One on One Discussions

- TAZs & Census block groups often **overlap** multiple centers
  - Should groups of centers be analyzed together?
- TAZs & block groups sometime include **waterways, parks, etc.**
  - When and how to exclude these areas?
- TAZs or Block Groups can be **much larger** than the centers they intersect
  - Should study boundaries omit large TAZs when possible?

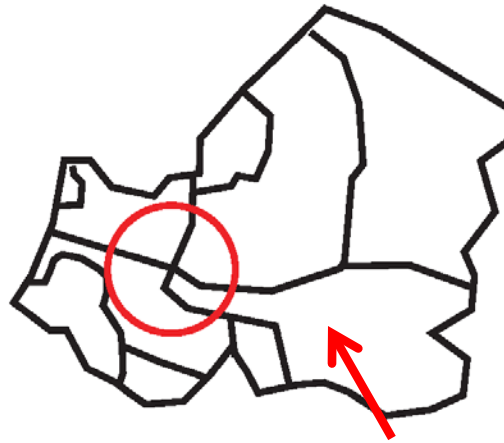
# Activity Centers Analysis System

Illustrative  
Boundaries



Policy

Census Block  
Groups



Demographics

TAZs



Forecasting

# Schedule

- June: PDTAC approval of Activity Center Policy Map with **illustrative policy boundaries**
- May – July: COG staff works with PDTAC or Cooperative Forecasting Committee to develop **technical boundaries**
- July: Region Forward Coalition Approval
- July: Introduce Activity Centers to COG Board at retreat
- July – September: Outreach to city councils and county boards
- Sept/Oct: COG Board approval of Activity Centers
- Sept/Oct: Launch **typology work**

# Questions?

Presented by: Sophie Mintier  
smintier@mwcog.org