

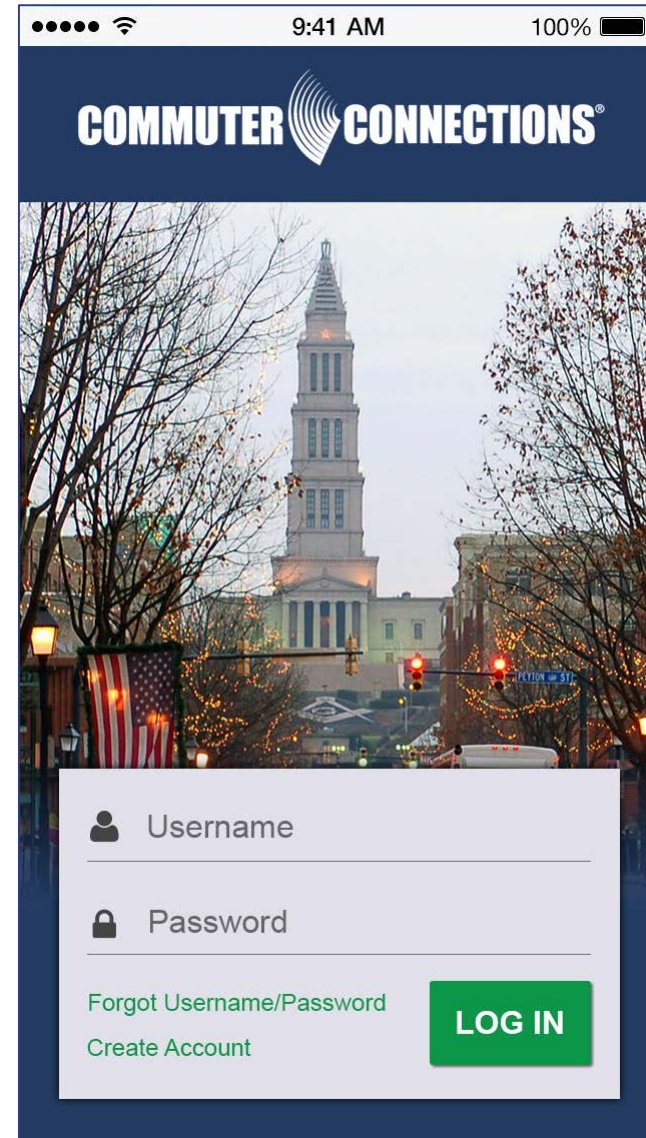
COMMUTER CONNECTIONS MOBILE V2

AN UPDATE TO THE COMMUTER CONNECTIONS MOBILE APPLICATION



PURPOSE

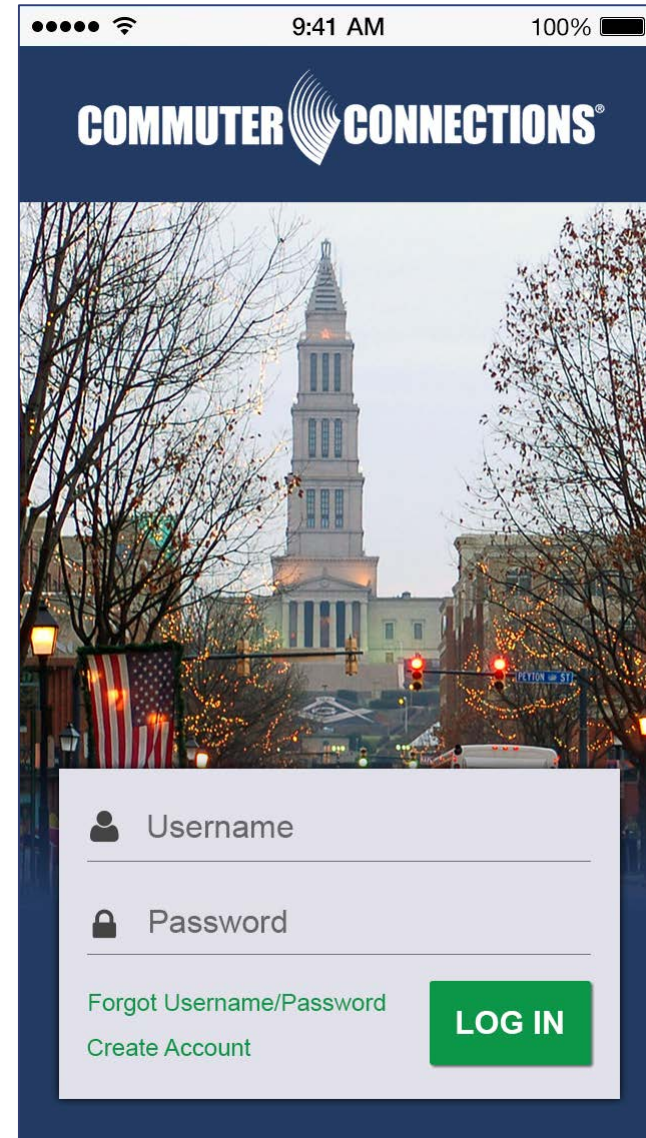
- Update application in accordance with current mobile design standards
- Incorporate “family branding” for Commuter Connections and CarpoolNow
- Expand Functionality of the application to include trip logging
- Enable GPS suggested Park-and-Ride lots (possibly)



LOGGING IN

Each user will be greeted with a login screen upon launching the app for the first time

Members will log in using their existing Commuter Connections credentials or create a new account



NAVIGATION

Once users have logged in with their existing credentials or created their account, they will be presented with several options:

- Find a Ridematch
- Find a Park-and-Ride Lot
- Commute Log

The screenshot shows a mobile application interface with a dark blue header. The header contains a 'Back' button on the left, the word 'Search' in the center, and an 'Options' button on the right. Below the header, there are four input fields, each with a dropdown arrow on the right: 1. A text field containing '1002 CARSON ST SILVER SPRING MD, 2...'. 2. A text field labeled 'End Address:' containing '777 NORTH CAPITOL ST NE STE 300 W...'. 3. A text field labeled 'Start Radius:' containing the number '3'. 4. A text field labeled 'End Radius:' containing the number '2'. Below these fields are three large, light blue buttons stacked vertically: 'Find a Ridematch', 'Find a Park and Ride', and 'Commute Log'. The top right corner of the screen shows a status bar with a Wi-Fi icon, a battery icon, and the time '1:58'.

NAVIGATION (NEW)

Concept A

9:41 AM 100%

Welcome Jane

Start Address

1691 Chain Bridge Rd, McLean, VA

Start Radius


2 miles


End Address

600 Maryland Ave SW, Washington, D.C.

End Radius

1 mile

 FIND A RIDEMATCH

 FIND A PARK & RIDE

Concept B

9:41 AM 100%

Welcome Jane

Start Address

1691 Chain Bridge Rd, McLean, VA

Start Radius

2 miles

End Address

600 Maryland Ave SW, Washington, D.C.

End Radius

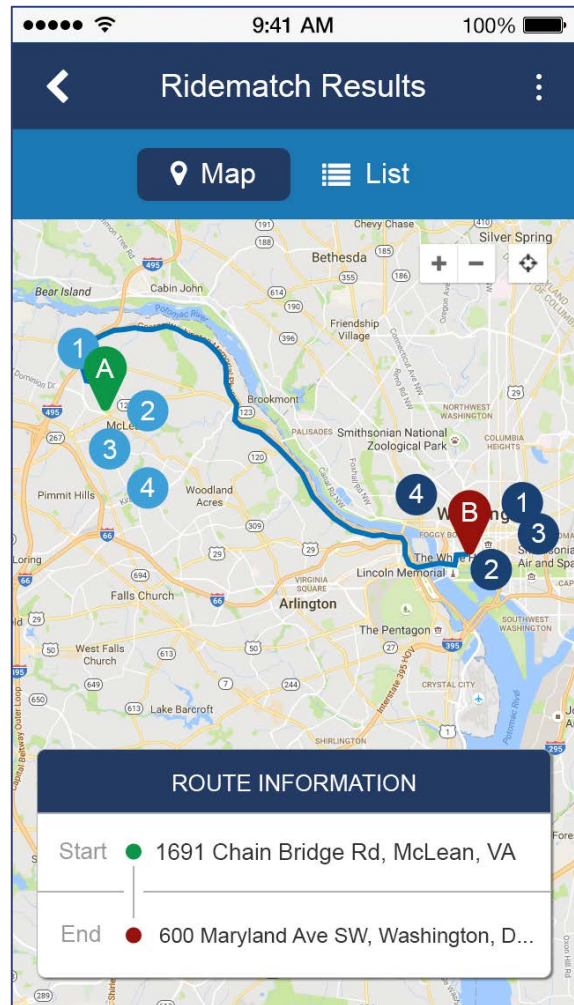
1 mile

FIND A RIDEMATCH

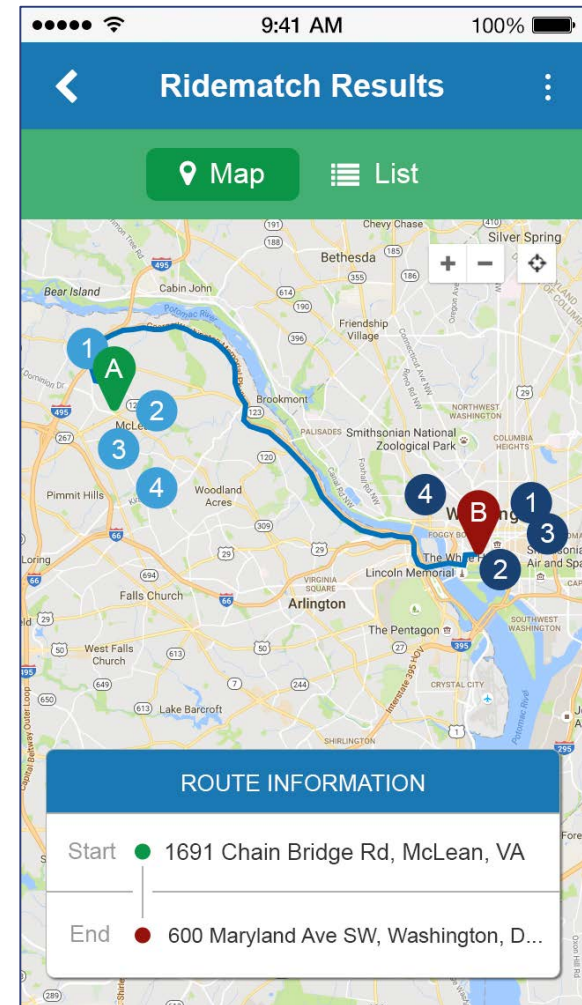
FIND A PARK & RIDE

MAP VIEW (NEW)

Concept A



Concept B



COMMUTE LOG (NEW)

Trip Log

Back Edit Trip

before the designated start date.

Trip 1: Home To Work

Leg 1 *

From

Home

To

Work

Travel Mode

Drive Alone

Distance

2

miles

Savings Summary

Back Commute Log

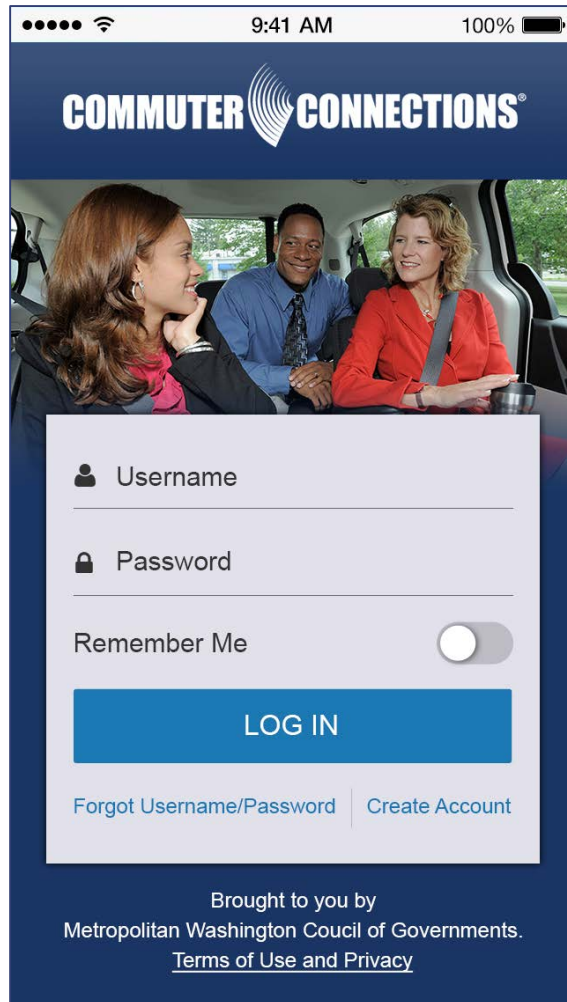
Commute Log Calendar

Savings Summary

- Total Vehicle Miles Traveled (VMT): 0
- Total Pollution Reduced (in tonnes): .00
- NOx Reduced (in grams): .00
- VOC Reduced (in grams): .00
- PM Reduced (in grams): .00
- CO2 Emission Reduced (in grams): .00
- Fuel Savings in Gallons (FG1 = VMT / 25.3): 0
- Fuel Cost Savings in Dollars (FG1 * 2.307): 0
- Commuter Cost Savings in Dollars (VMT * 57.1 cents): \$0*
- Fuel Saved (Gallons): 0.0
- Fuel Saved (Dollars): \$0


DESIGN CONCEPT OPTIONS...

Concept A



9:41 AM 100%

COMMUTER CONNECTIONS



Username

Password

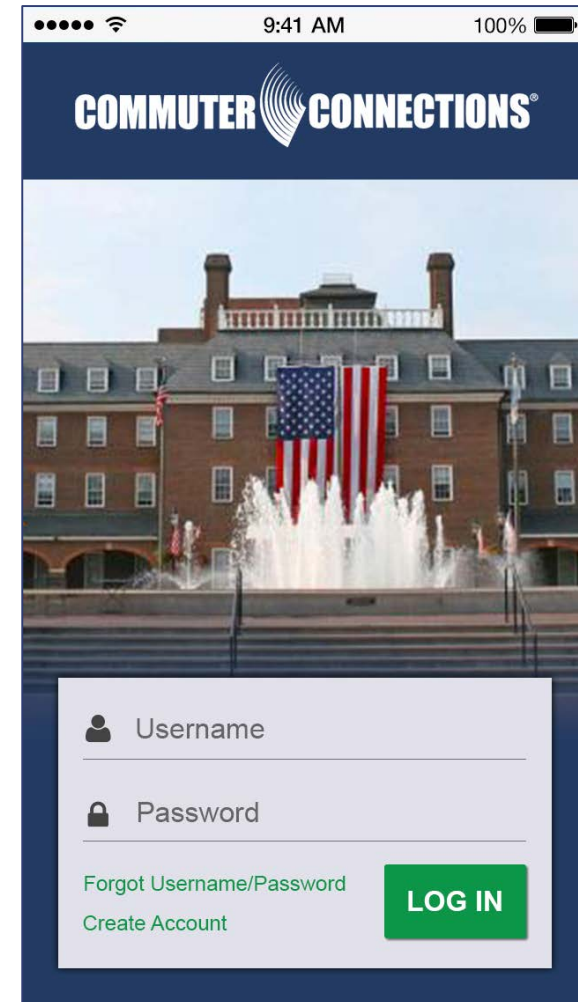
Remember Me

LOG IN

[Forgot Username/Password](#) | [Create Account](#)


Brought to you by
Metropolitan Washington Council of Governments.
[Terms of Use and Privacy](#)

Concept B



9:41 AM 100%

COMMUTER CONNECTIONS



Username

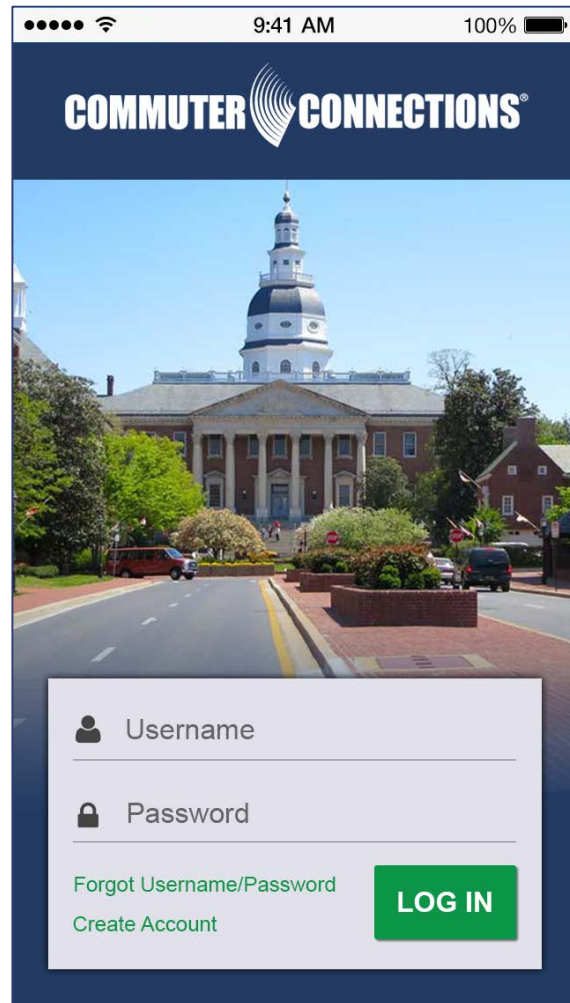
Password

[Forgot Username/Password](#) | [Create Account](#)

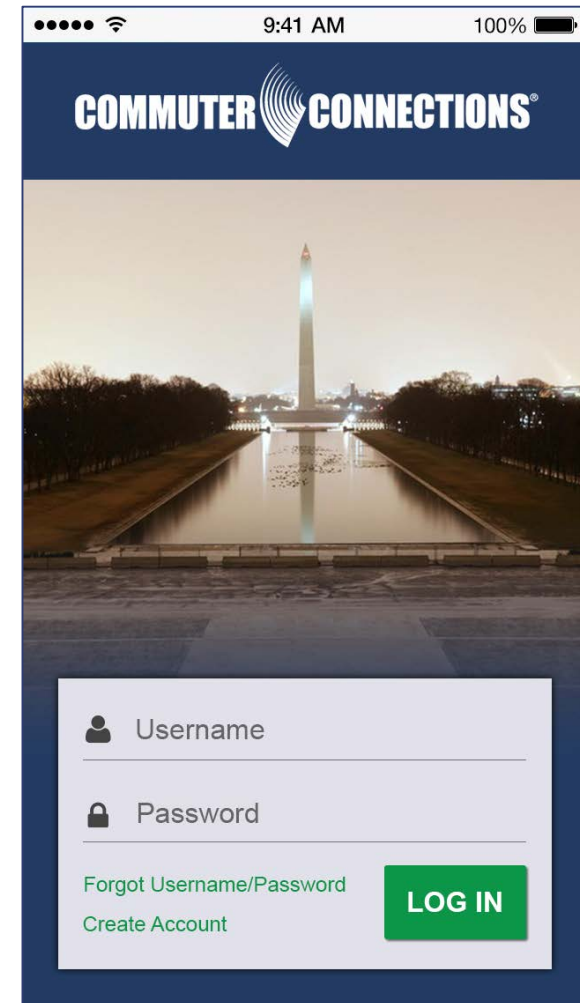
LOG IN

DESIGN CONCEPT OPTIONS...

Concept B

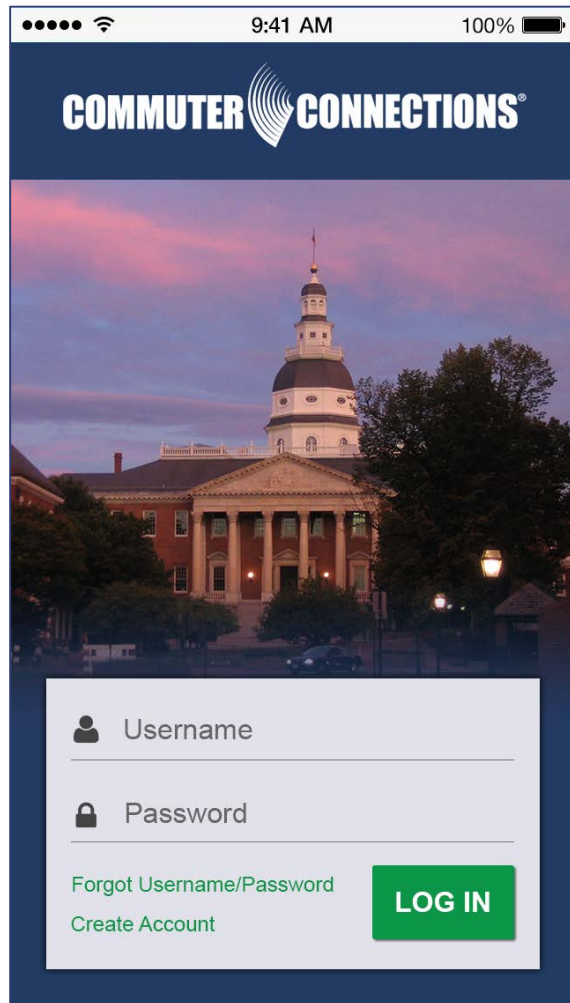


Concept B

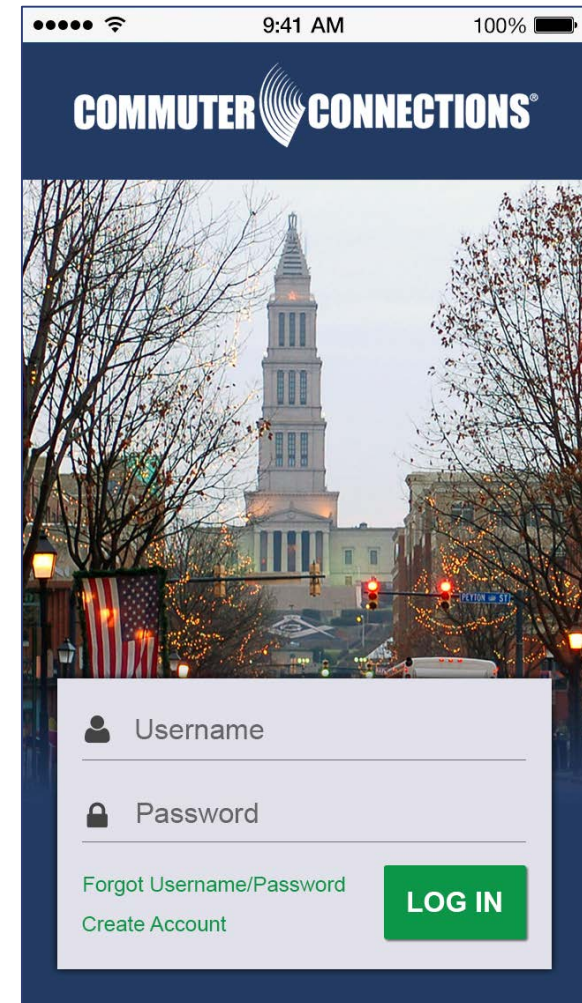


DESIGN CONCEPT OPTIONS...

Concept B

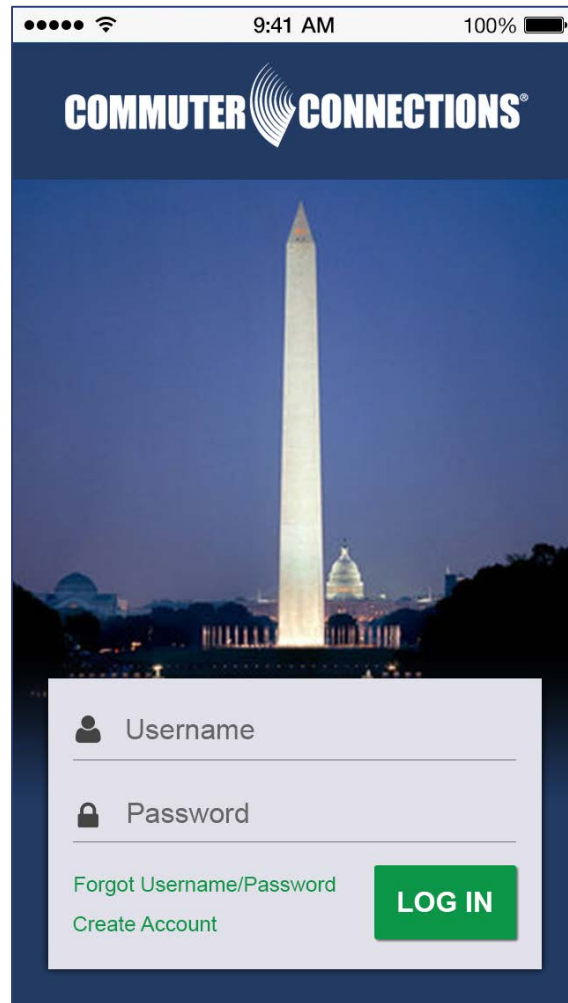


Concept B

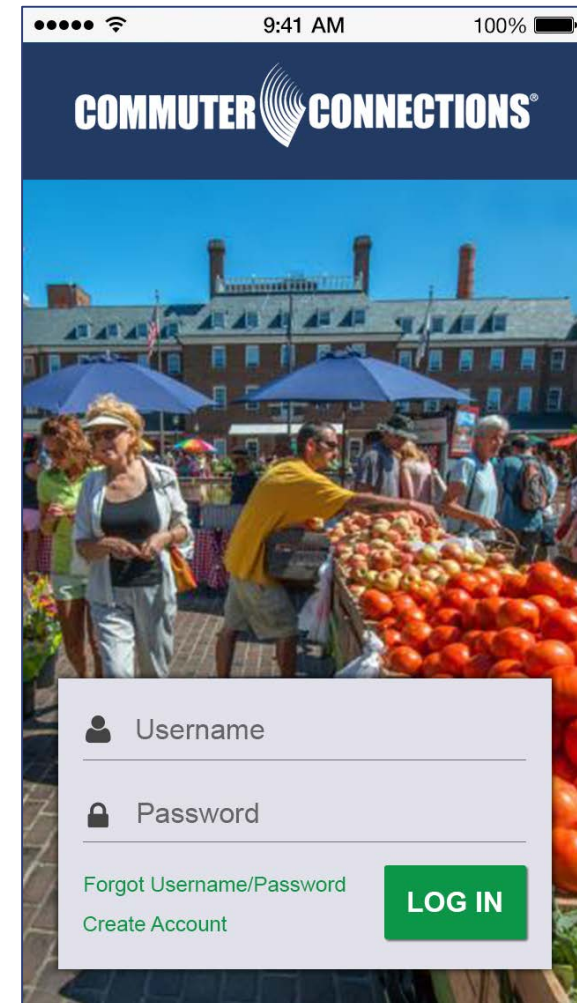


DESIGN CONCEPT OPTIONS...THOUGHTS?

Concept B



Concept B



QUESTIONS OR CONCERNS?

Stephen Finafrock
Metropolitan Washington Council of Governments
National Capital Region Transportation Planning Board
Washington, DC
(202)962-3385
sfinafrock@mwkog.org