

# Round 8.3 Cooperative Forecasts

## Process and Review

**Greg Goodwin**, Regional Planner  
MWCOCG Department of Community Planning &  
Services

Cooperative Forecasting and Data  
Subcommittee  
December 17, 2013

# Use of Round 8.3 Cooperative Forecasts

**2014 Air Quality  
Conformity  
Analysis**

**Transportation  
Planning Board  
Analysis**

**Activity Center  
Update Analysis**

### **3 Major Refinements Include:**

- 1. The city of Frederick will have Cooperative Forecast totals for the first time**
- 2. Montgomery and Prince George's Counties will make TAZ distribution modifications only**
- 3. New data for Anne Arundel, Carroll, and Howard Counties from the Baltimore Metropolitan Council (BMC Round 8).**

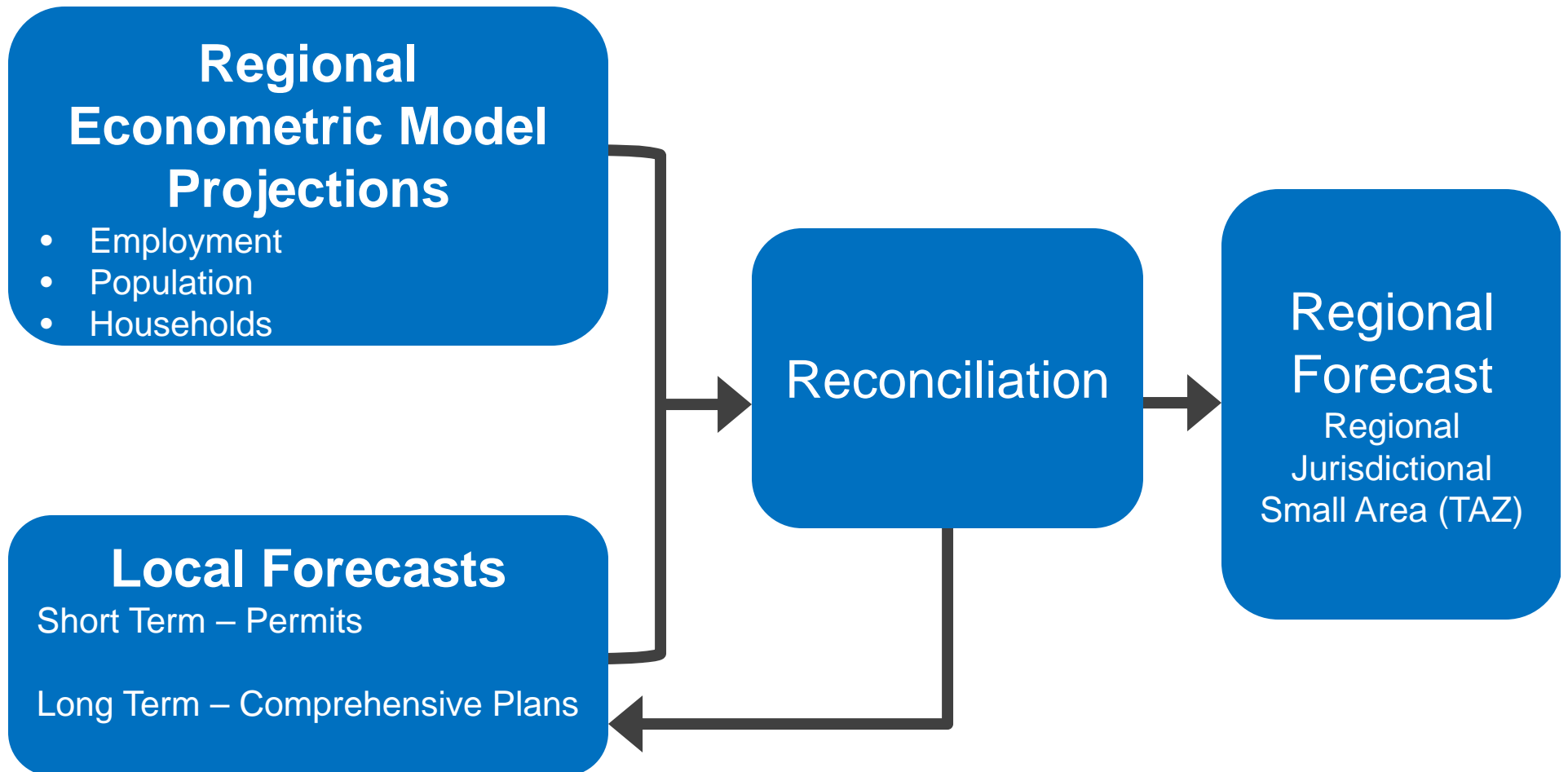
# Round 8.3 *is voluntary*

Some jurisdictions chose not to make any changes

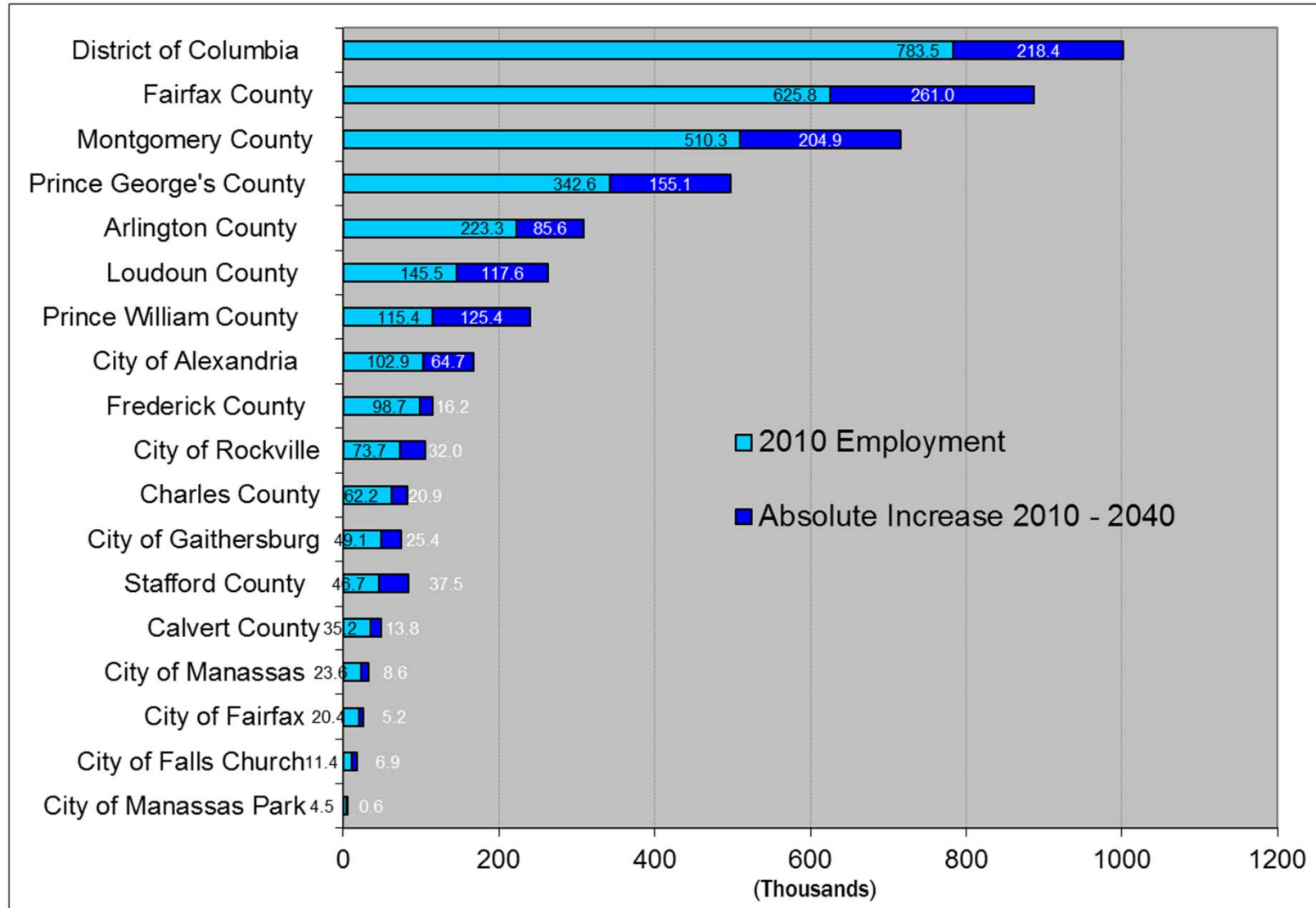
## **Three Jurisdictions Revised Their Control Totals:**

- **District of Columbia**
- **Loudoun County**
- **Fairfax County (Employment Only)**

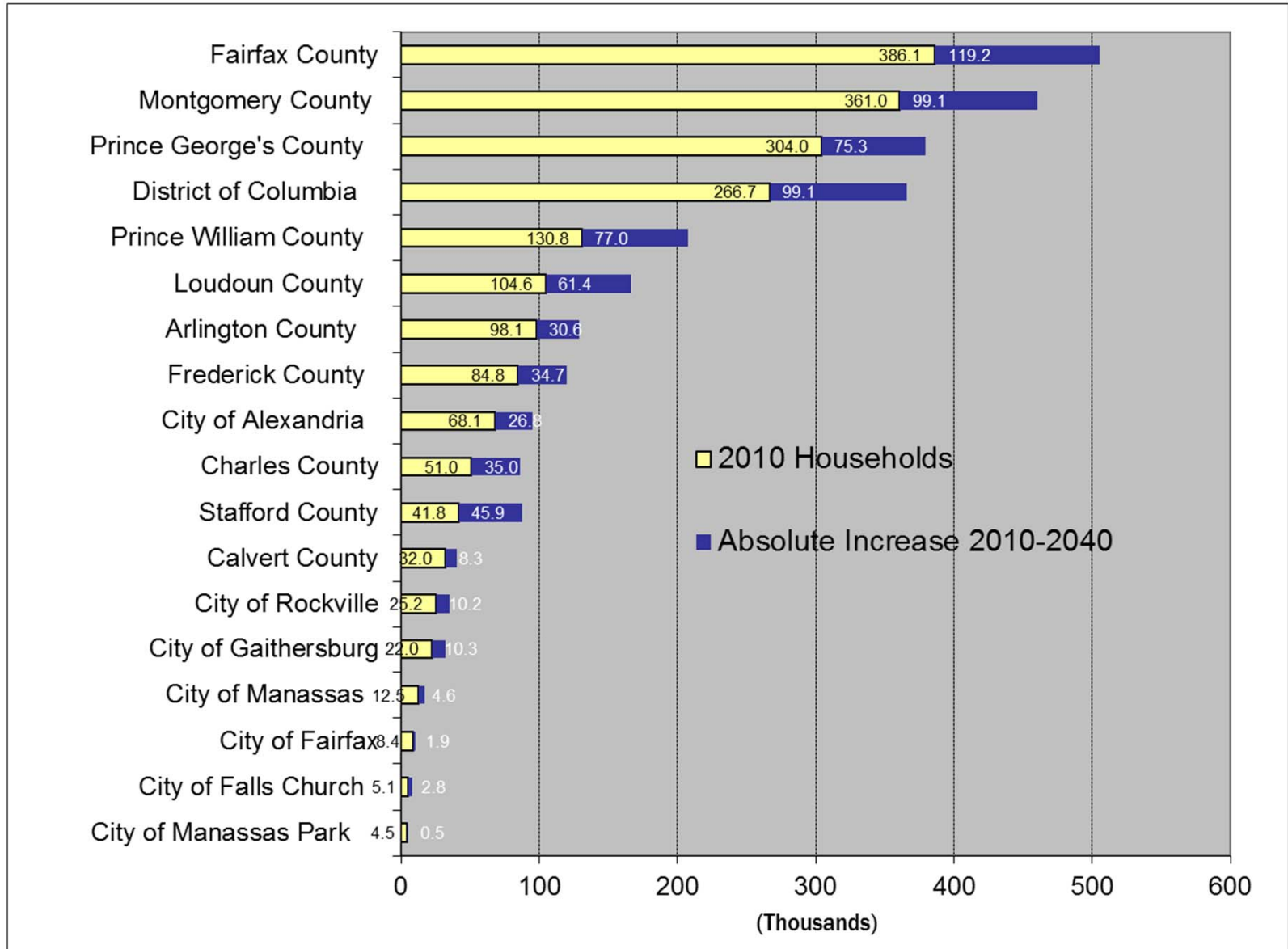
# Cooperative Forecasting Process



# Employment 2010 - 2040

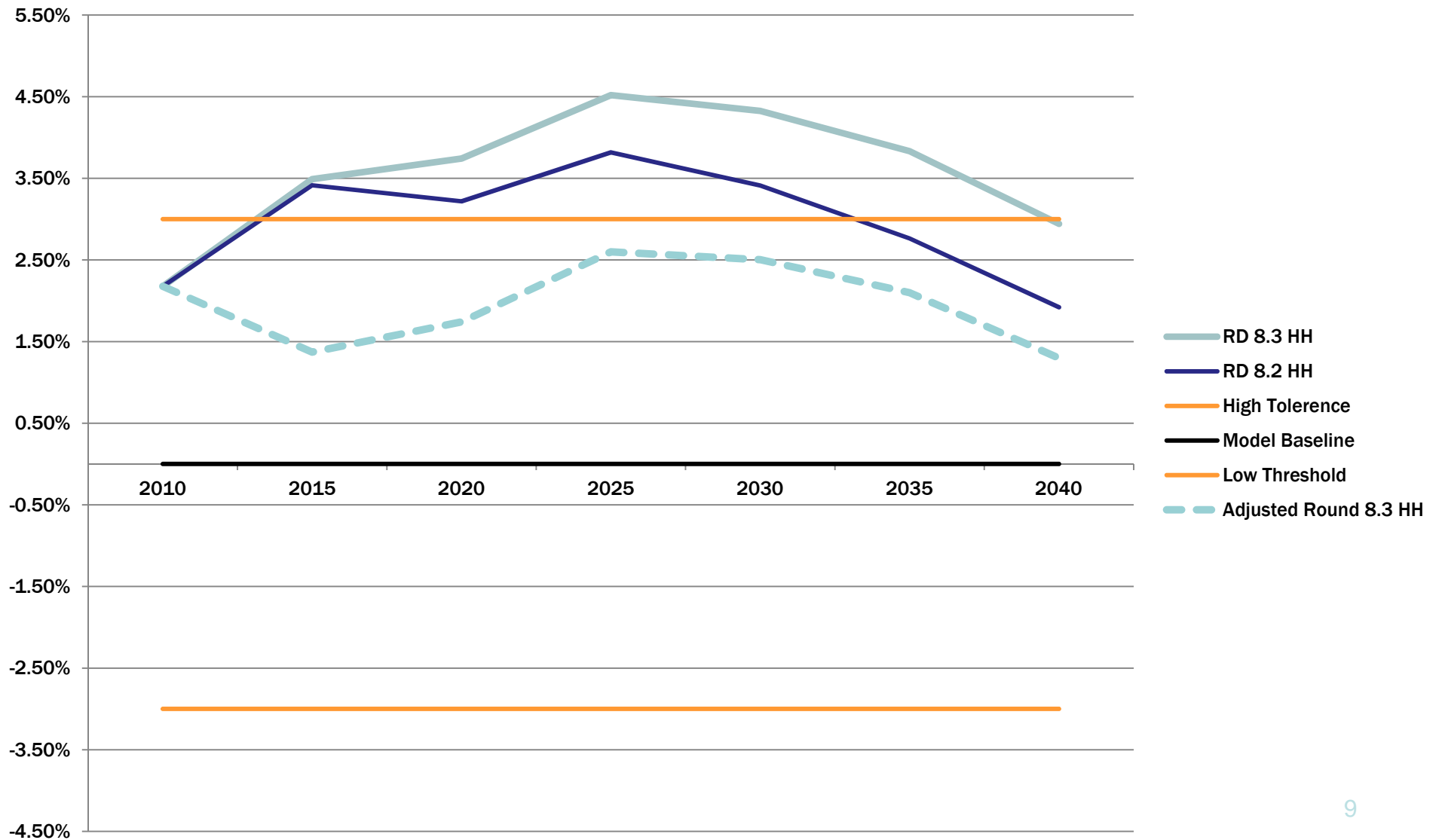


# Households 2010 - 2040

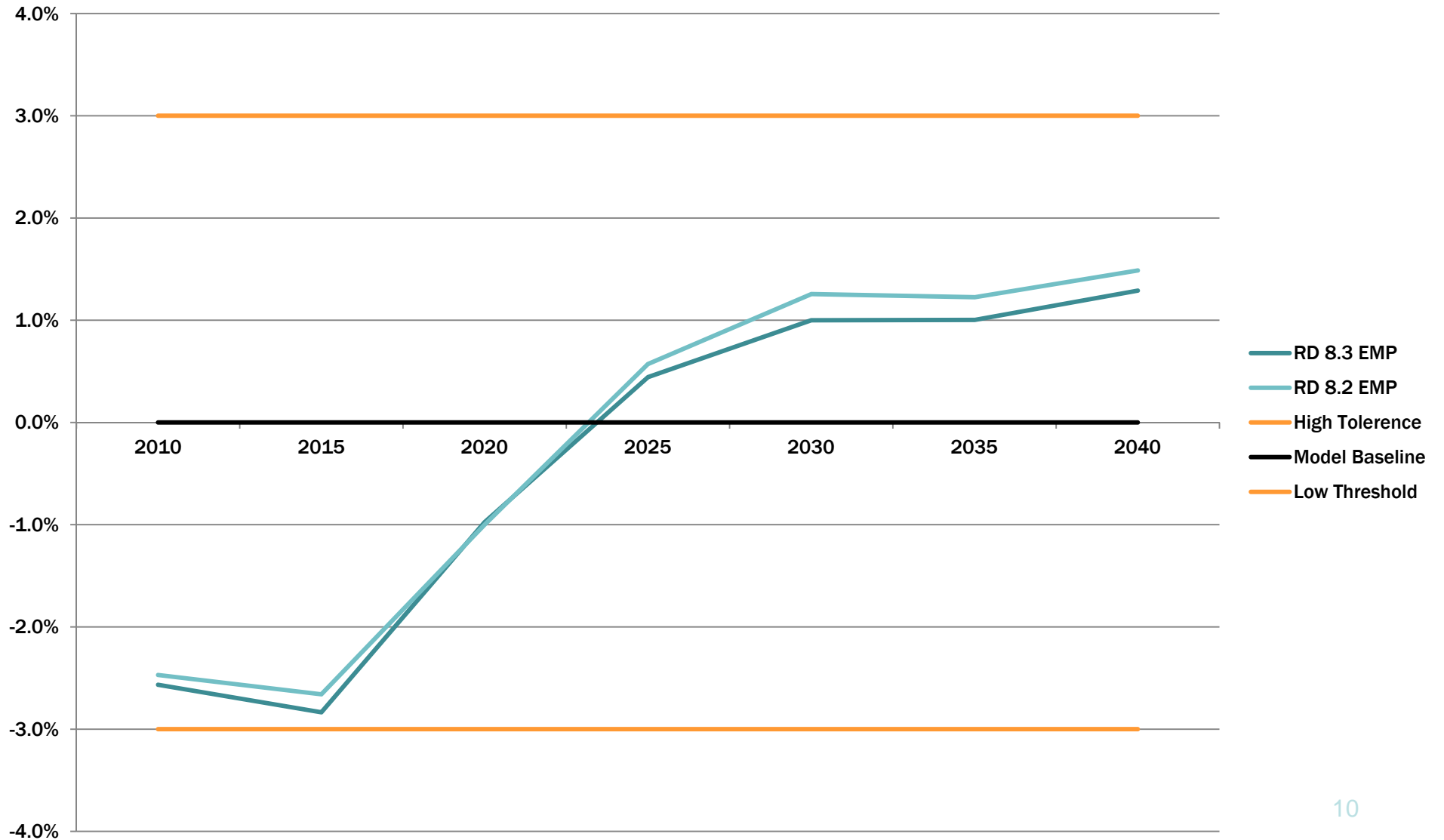




# Comparison with Econometric Model



# Comparison with Econometric Model



# Next Steps

- 1. Local jurisdictions submit Round 8.3 forecasts by traffic analysis zone – End of January 2014**
- 2. COG Board will approve “Draft Round 8.3” for use in the Air Quality Conformity Analysis of the 2014 Update to the Financially Constrained Long-Range Transportation Plan (CLRP)  
FY 2015-2020 Transportation Improvement Program (TIP) – February 2014**
- 3. Final approval and adoption by the COG Board - July 2014**

# Questions . . .