


Showcasing Transit in the Visualize 2045 – 2022 Update



Update

Regional Public Transit Subcommittee
October 27, 2020
Agenda Item 6

visualize2045

A LONG-RANGE TRANSPORTATION PLAN FOR THE NATIONAL CAPITAL REGION



National Capital Region
Transportation Planning Board

Presentation Overview

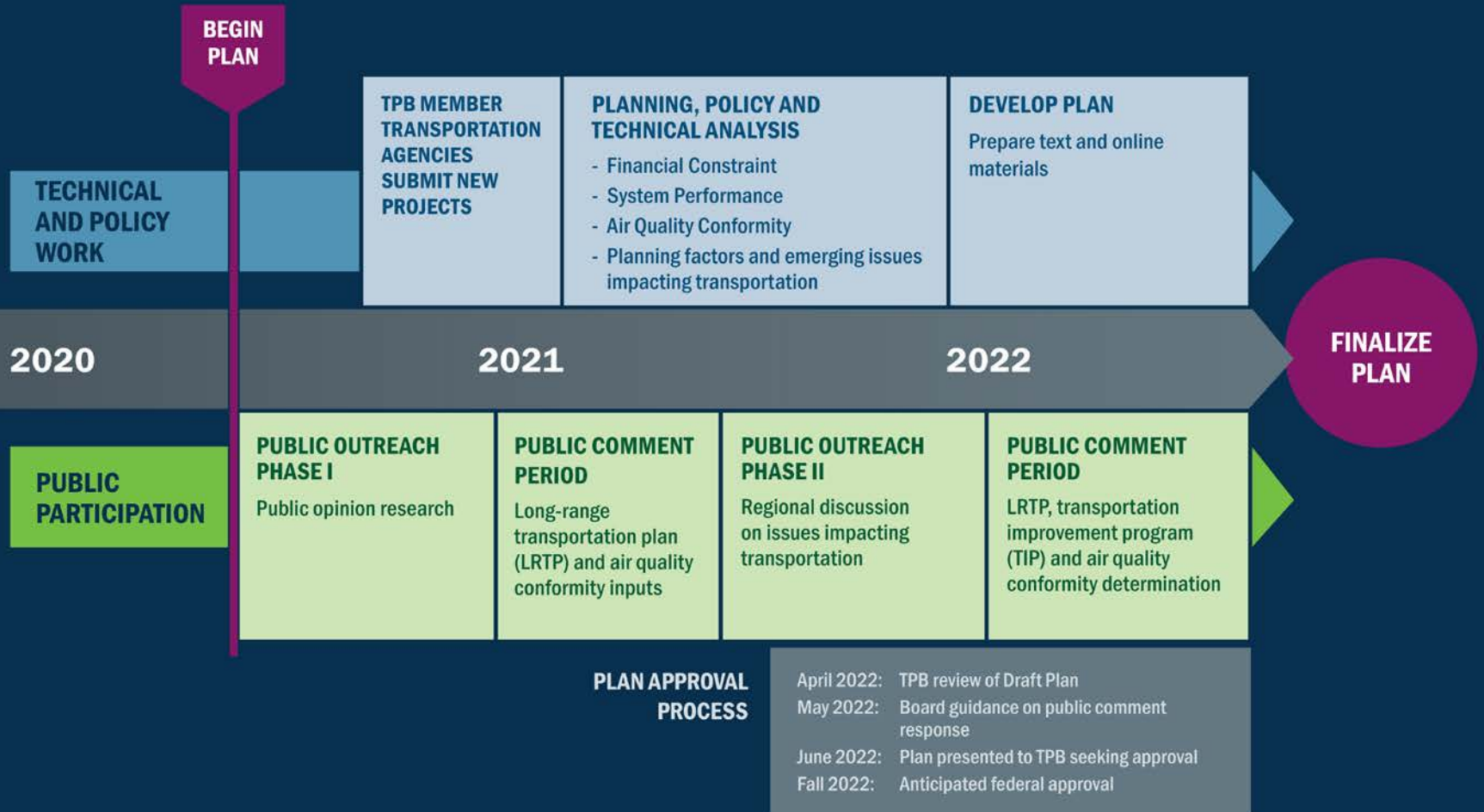
- Timeline to update the quadrennial plan
- Site Visits: what we heard and TPB activities
- Planning activities
- Upcoming public opinion research

RTPS Discussion:

- Opportunities to enhance transit element of the LRTP




TPB's Visualize 2045 Long-Range Transportation Plan Update (2022)



TPB's Policy Framework

Think Regionally, Act Locally: *Local decision-making process to consider regional needs.*



and its:
Aspirational Initiatives



TPB's Site Visits – Common Discussion Themes

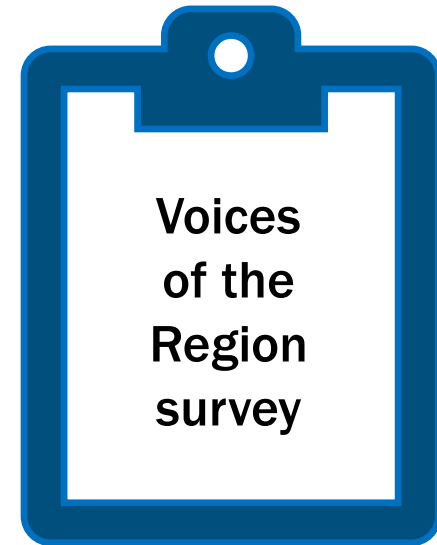


- Safety and Quality of Life
- Connected and Automated Vehicles (CAV)
- Climate Resiliency
- Communications



Public Opinion Research

- Closed survey
 - Statistically significant for member counties, D.C. and the City of Alexandria
 - Topics covered:
 - Covid-19 impacts on transportation preferences
 - Projects that support the TPB policy framework & Aspirational Initiatives
 - Planning Factors and Emerging Issues
- Focus groups and small group outreach



Visualize 2045 – Plan update

- Potential Activities for Discussion:
 - An infographic about transit/BRT/Transitways/other benefits?
 - How can we communicate recent transit accomplishments?
 - How can we enhance the transit element of the next LRTP?
 - Report/LRTP Appendix: Transit Development Plans/Transit Strategic Plans



Report/LRTP Appendix: TDPs/TSPs

- What do you want to highlight?
- What do you think should be included
 - How much information
 - Level of detail



Stacy Cook

TPB Transportation Planner

(202) 962-3335

scook@mwkog.org

Visualize2045.org

Metropolitan Washington Council of Governments

777 North Capitol Street NE, Suite 300

Washington, DC 20002

