



Produced by the United States Geological Survey September 05, 2008. This map was produced using map on demand technology. North American Datum of 1983 (NAD 1983). Projection used: 1 000-meter Universal Transverse Mercator grid, Zone 18S 10 000-foot grid ticks; Maryland Coordinate System of 1983 and Virginia Coordinate System of 1983 (north zone).

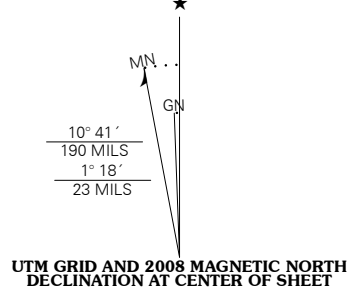
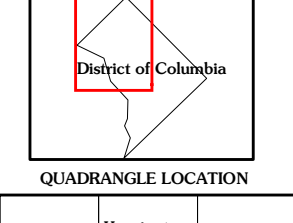
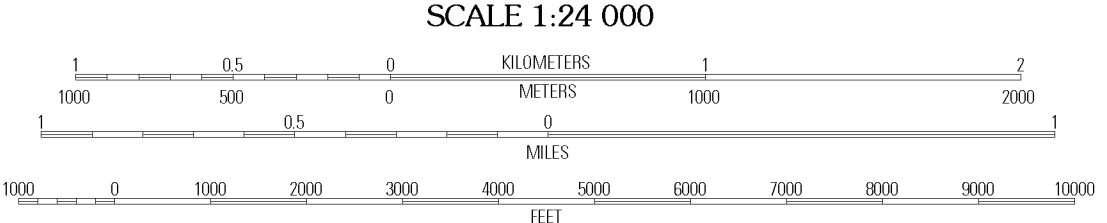


Table with 2 columns: U.S. National Grid 100,000-m Square ID, Grid Zone Designation. Values: U, 18S.



ROAD CLASSIFICATION table showing symbols for Interstate Route, State Route, US Route, and Local Road.

PROVISIONAL MAP EDITION SUBJECT TO REVISION

QUADRANGLE LOCATION table showing a grid of quadrangles with 'WASHINGTON WEST' highlighted in the center.

WASHINGTON WEST, DC-MD-VA 2008

Imagery.....Digital Orthophoto Quadrangle, USGS 2006 Transportation.....Tele Atlas, 2007 Names.....Geographic Names Information System, 2006 Roads, road classification, route numbers, and street names © Tele Atlas, 2007 Any use of trade, product, or firm names is for descriptive purposes only and does not imply endorsement by the U.S. Government