








**LEGEND**


**PFN Features**

-  Primary Freight Network (PFN) of 27,000 miles (based on statutory cap and criteria)
-  Comprehensive PFN (approx. 41,000 miles based on statutory criteria)
-  Remainder of the Interstate System (not part of PFN)

 Border Crossings

 Cities

 State Capital

 Census Urbanized Areas


 Water

 AMTRAK Station


 Airport

 Ferry Terminal

 Intercity Bus Terminal


 Multipurpose Passenger Facility

 Port Terminal

 Public Transit Station

 Truck/Pipeline Terminal

 Truck/Rail Facility

 U.S. Department of Transportation,  
 Federal Highway Administration,  
 Office of Freight Management and Operations




















0 1 2  
 Miles

0 2.5 5  
 Kilometers

# Draft Primary Freight Network: Maryland

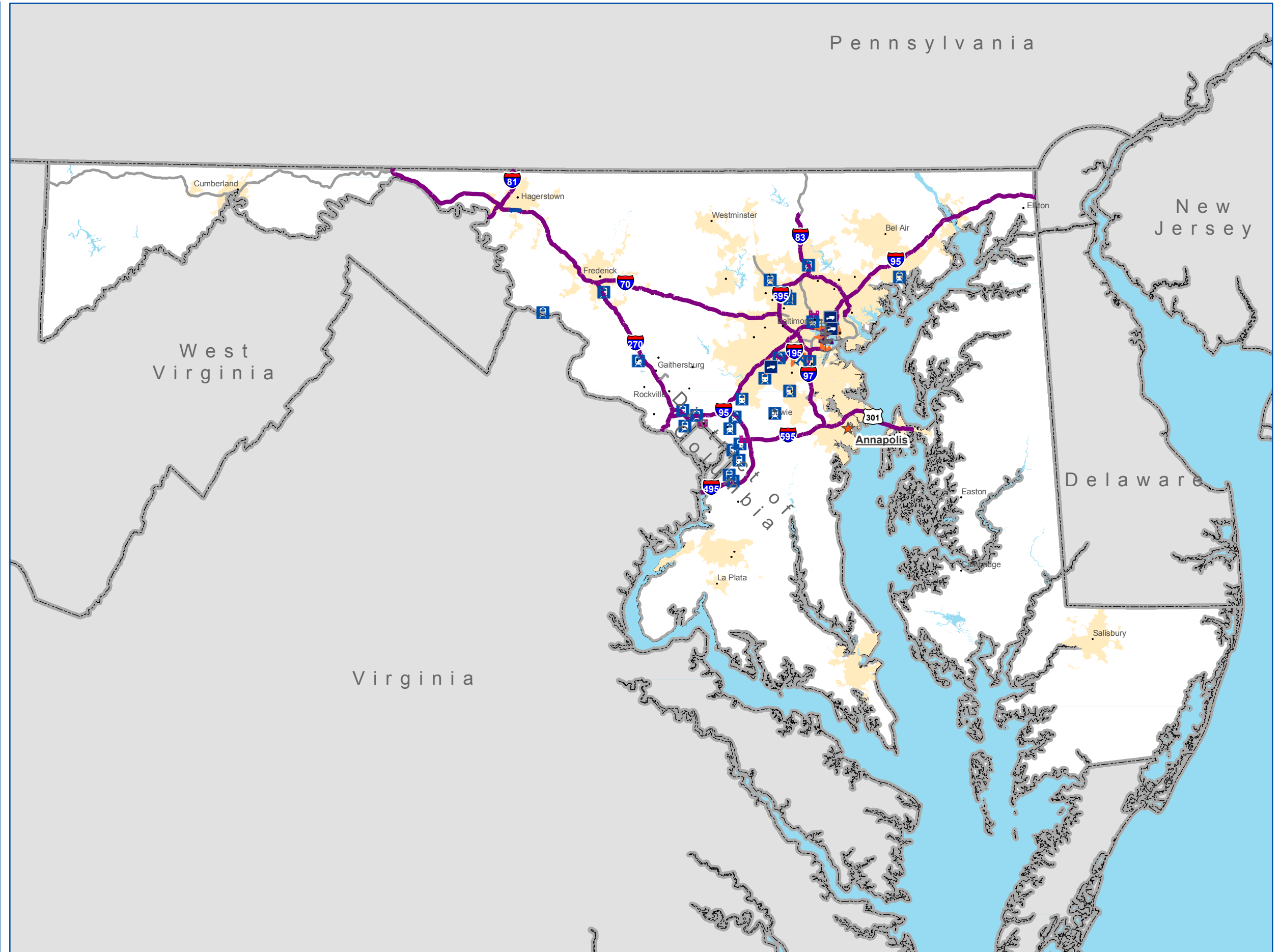
## LEGEND

### PFN Features

-  Primary Freight Network (PFN) of 27,000 miles (based on statutory cap and criteria)
-  Comprehensive PFN (approx. 41,000 miles based on statutory criteria)
-  Remainder of the Interstate System (not part of PFN)
-  Border Crossings
-  Cities
-  State Capital
-  Census Urbanized Areas
-  Water
-  Airport
-  AMTRAK Station
-  Ferry Terminal
-  Intercity Bus Terminal
-  Multipurpose Passenger Facility
-  Port Terminal
-  Public Transit Station
-  Truck/Pipeline Terminal
-  Truck/Rail Facility




















U.S. Department of Transportation,  
Federal Highway Administration,  
Office of Freight Management and Operations

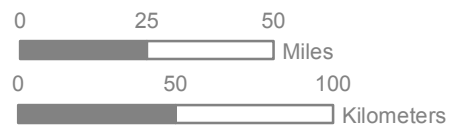


# Draft Primary Freight Network: Virginia

## LEGEND

### PFN Features

-  Primary Freight Network (PFN) of 27,000 miles (based on statutory cap and criteria)
-  Comprehensive PFN (approx. 41,000 miles based on statutory criteria)
-  Remainder of the Interstate System (not part of PFN)
-  Border Crossings
-  Cities
-  State Capital
-  Census Urbanized Areas
-  Water
-  Airport
-  AMTRAK Station
-  Ferry Terminal
-  Intercity Bus Terminal
-  Multipurpose Passenger Facility
-  Port Terminal
-  Public Transit Station
-  Truck/Pipeline Terminal
-  Truck/Rail Facility



U.S. Department of Transportation,  
Federal Highway Administration,  
Office of Freight Management and Operations

