



Virginia Trip Planner

Virginia Transportation Navigator

Tiffany Dubinsky, Director of Transit Planning

Jess Maffey, Transit Programs Manager

Grace Stankus, Statewide Transit Planner

November 27, 2023



Transportation Navigator

Transportation Navigator is a set of resources aimed at providing the public with comprehensive information about transportation providers serving Virginia



Transportation Navigator

Transportation Navigator is a set of resources aimed at providing the public with comprehensive information about transportation providers serving Virginia

- FTA Mobility for All Grant (2020) and National Aging and Disability Transportation Center



Transportation Navigator

Transportation Navigator is a set of resources aimed at providing the public with comprehensive information about transportation providers serving Virginia

- FTA Mobility for All Grant (2020) and National Aging and Disability Transportation Center
- Central database of providers, visual presentation through websites and widget, development and distribution of General Transit Feed Specifications (GTFS) for public fixed-route transit

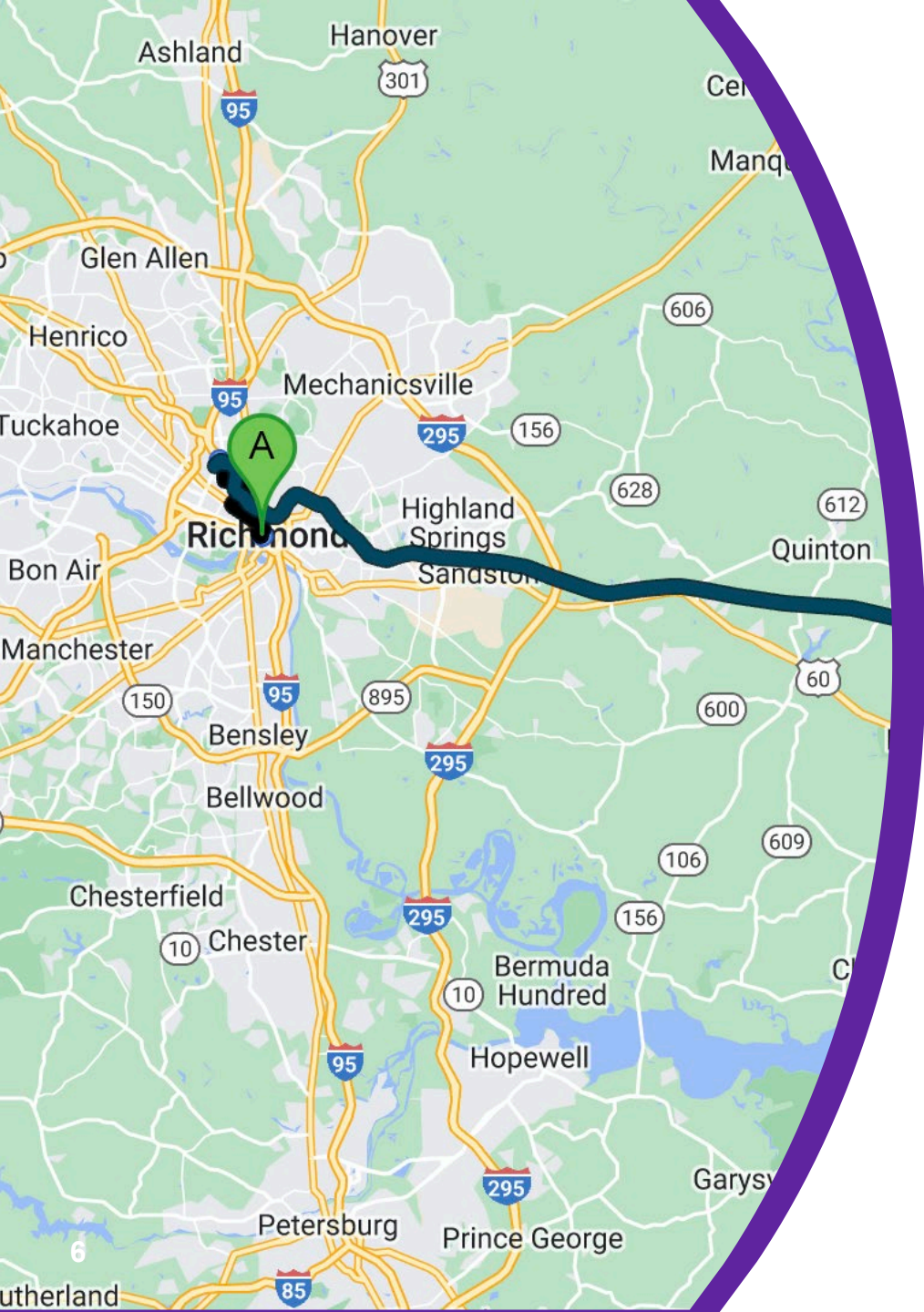


Transportation Navigator

Transportation Navigator is a set of resources aimed at providing the public with comprehensive information about transportation providers serving Virginia

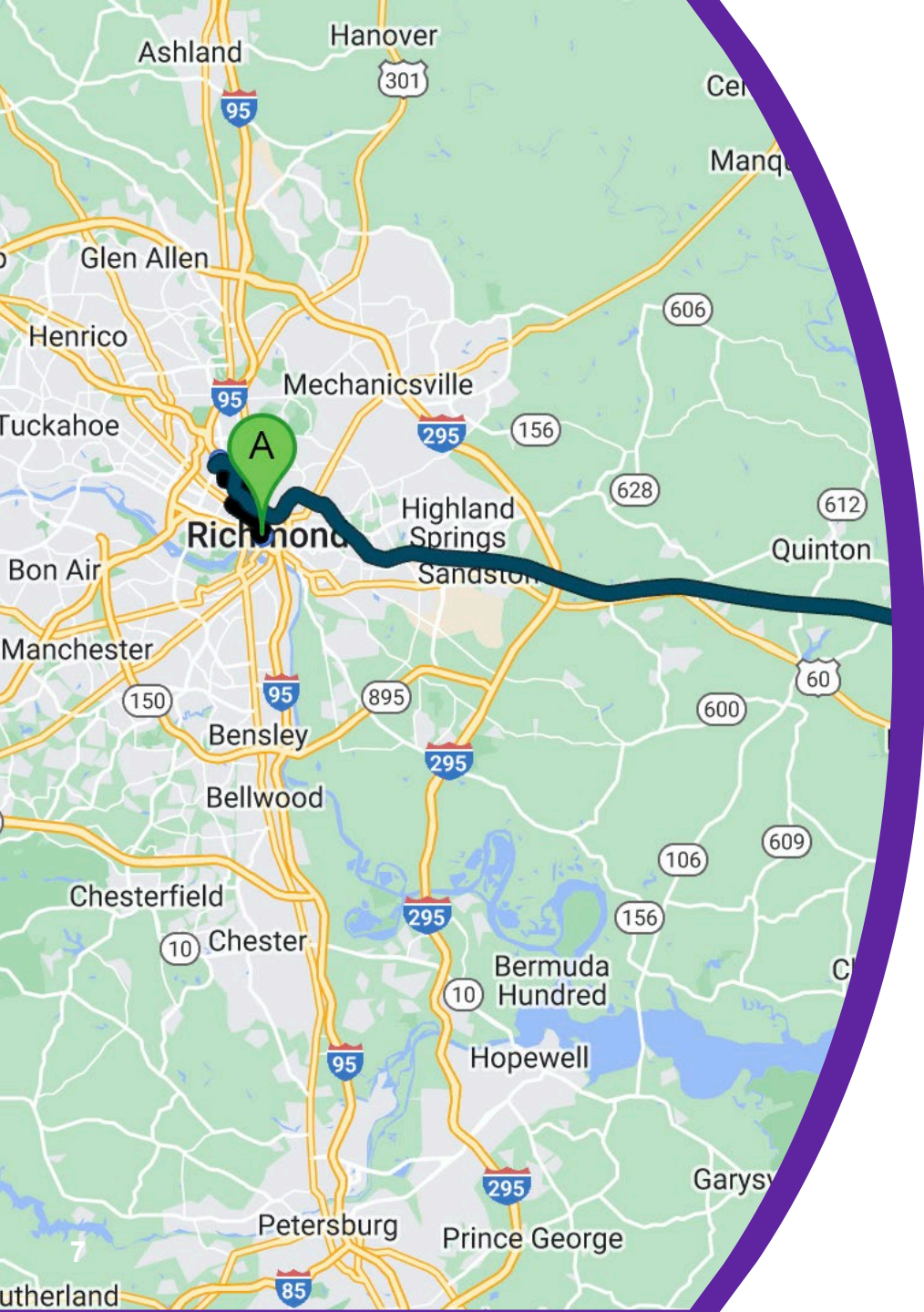
- FTA Mobility for All Grant (2020) and National Aging and Disability Transportation Center
- Central database of providers, visual presentation through websites and widget, development and distribution of General Transit Feed Specifications (GTFS) for public fixed-route transit
- Developed in partnership with VirginiaNavigator, Trillium Transit, Virginia Association of Mobility Managers, Statewide Human Services Transportation Consortium, and Virginia Transit Agencies





Virginia Trip Planner

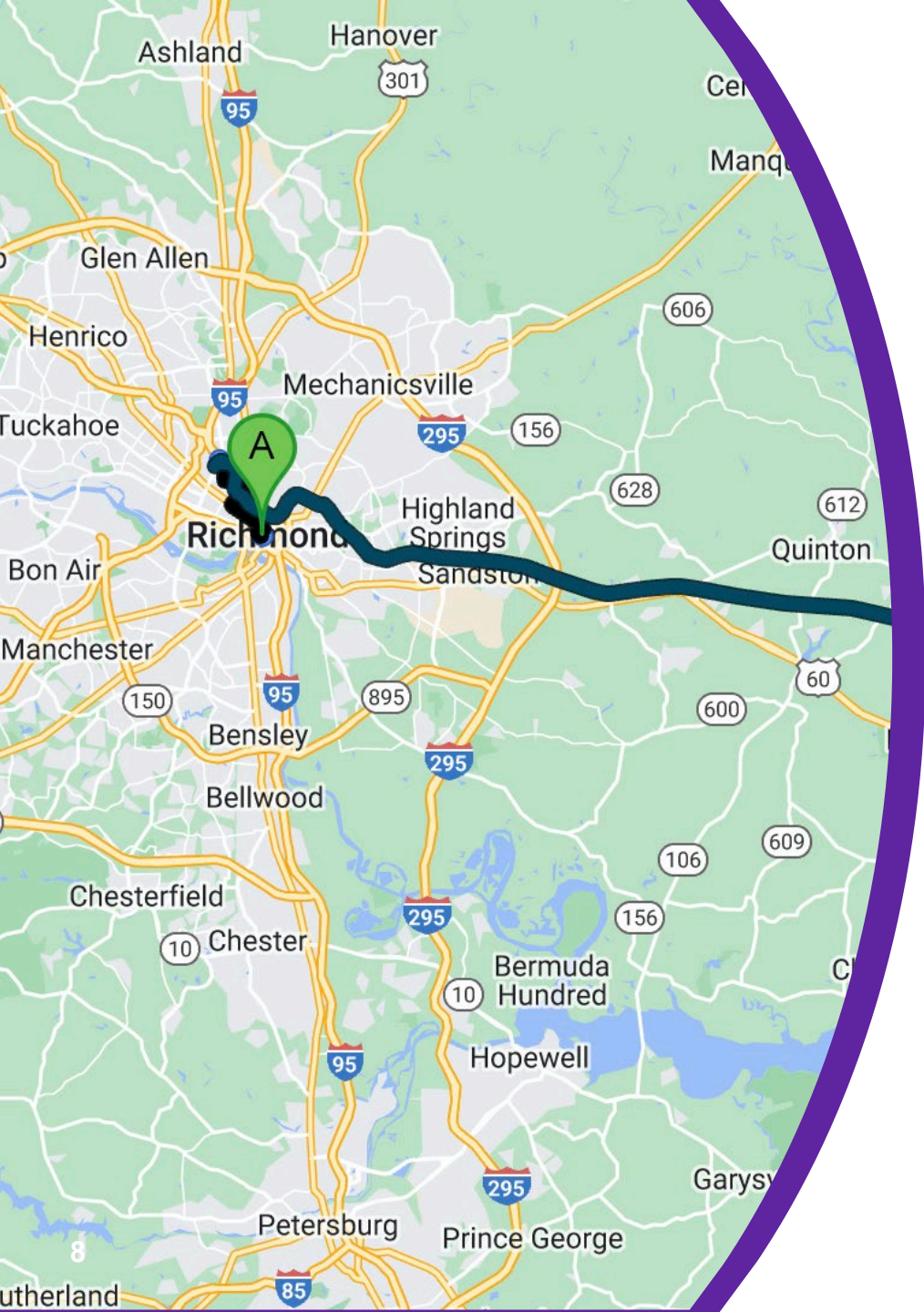
Virginia Trip Planner, adapted from Transportation Navigator, is a tool used to plan multimodal trips with fixed-route transit, on-demand transit and other transportation options across the Commonwealth



Virginia Trip Planner

Virginia Trip Planner, adapted from Transportation Navigator, is a tool used to plan multimodal trips with fixed-route transit, on-demand transit and other transportation options across the Commonwealth

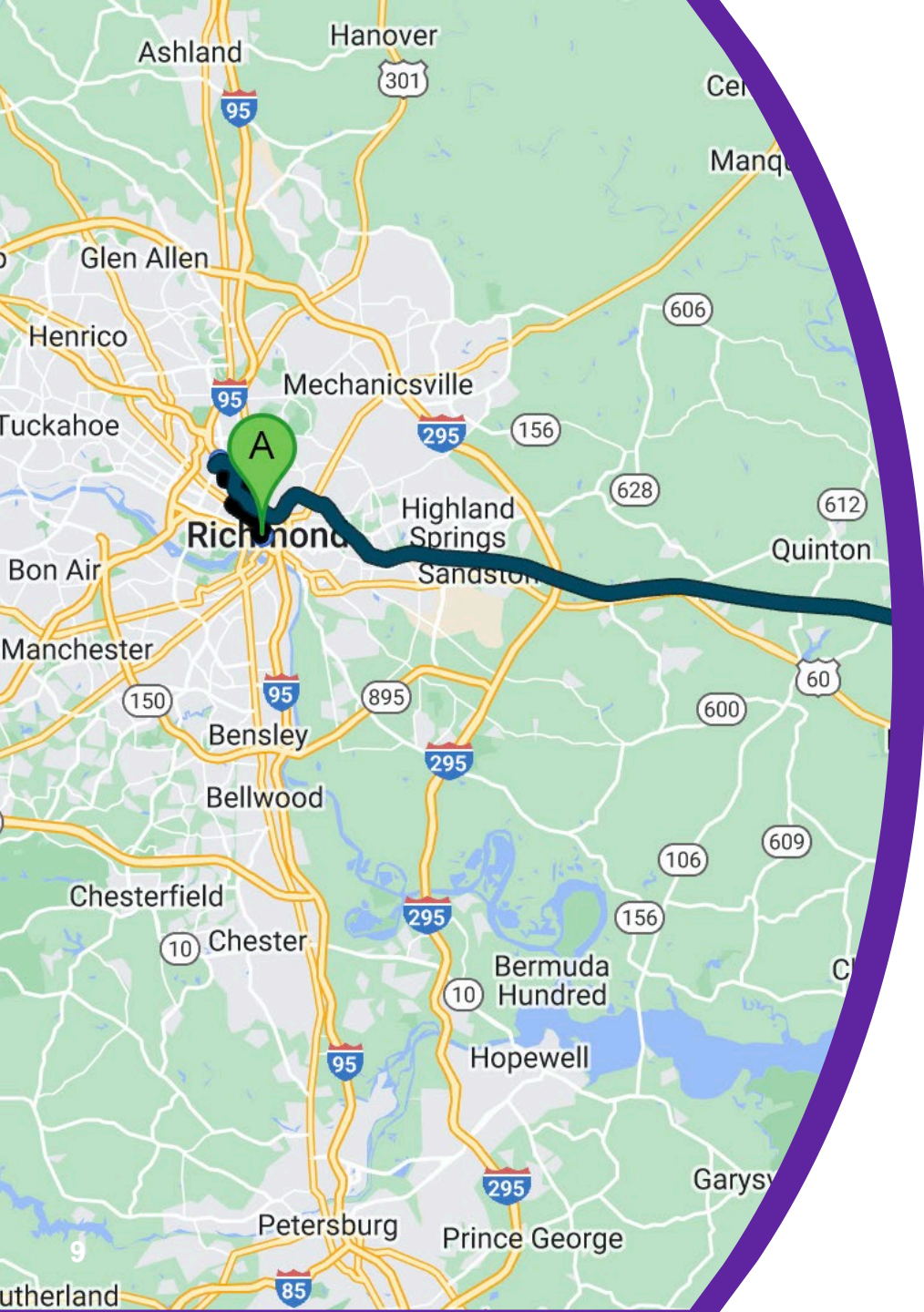
- 2021 FTA Innovative Coordinated Access and Mobility Grant



Virginia Trip Planner

Virginia Trip Planner, adapted from Transportation Navigator, is a tool used to plan multimodal trips with fixed-route transit, on-demand transit and other transportation options across the Commonwealth

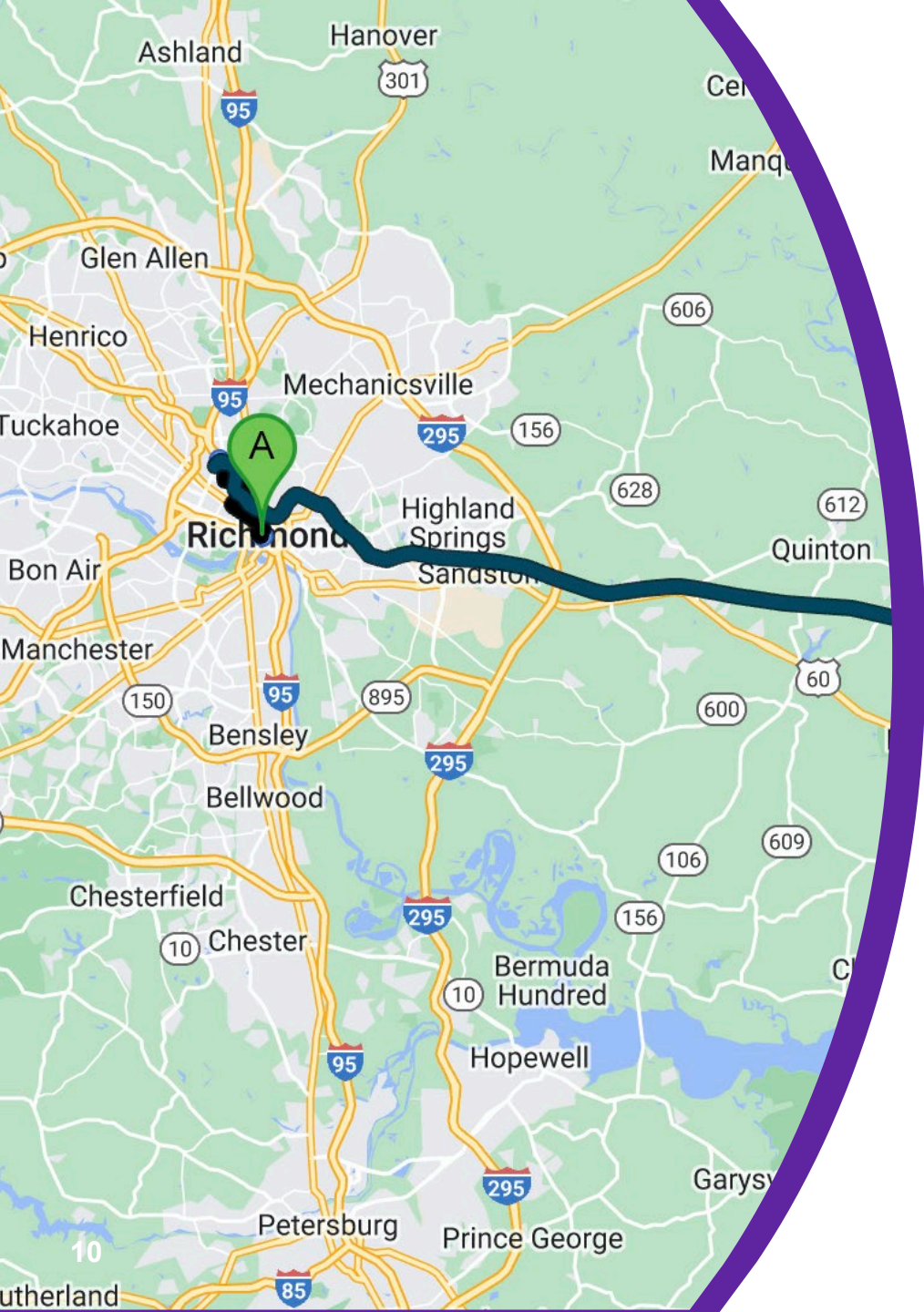
- 2021 FTA Innovative Coordinated Access and Mobility Grant
- General Transit Feed static (GTFS-Static) and General Transit Feed Flex (GTFS-FLEX)



Virginia Trip Planner

Virginia Trip Planner, adapted from Transportation Navigator, is a tool used to plan multimodal trips with fixed-route transit, on-demand transit and other transportation options across the Commonwealth

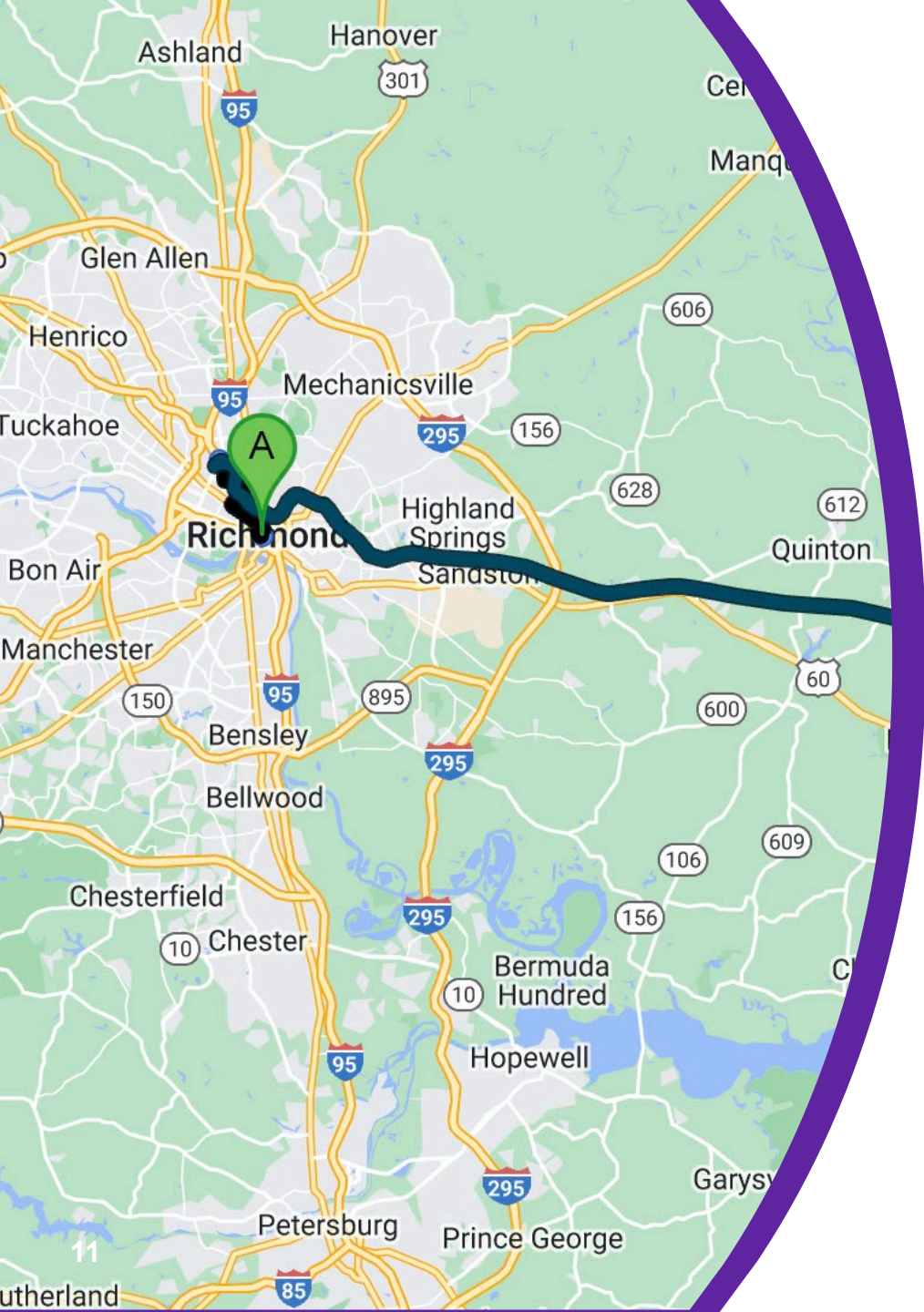
- 2021 FTA Innovative Coordinated Access and Mobility Grant
- General Transit Feed static (GTFS-Static) and General Transit Feed Flex (GTFS-FLEX)
- Upgrades from Transportation Navigator include...



Virginia Trip Planner

Virginia Trip Planner, adapted from Transportation Navigator, is a tool used to plan multimodal trips with fixed-route transit, on-demand transit and other transportation options across the Commonwealth

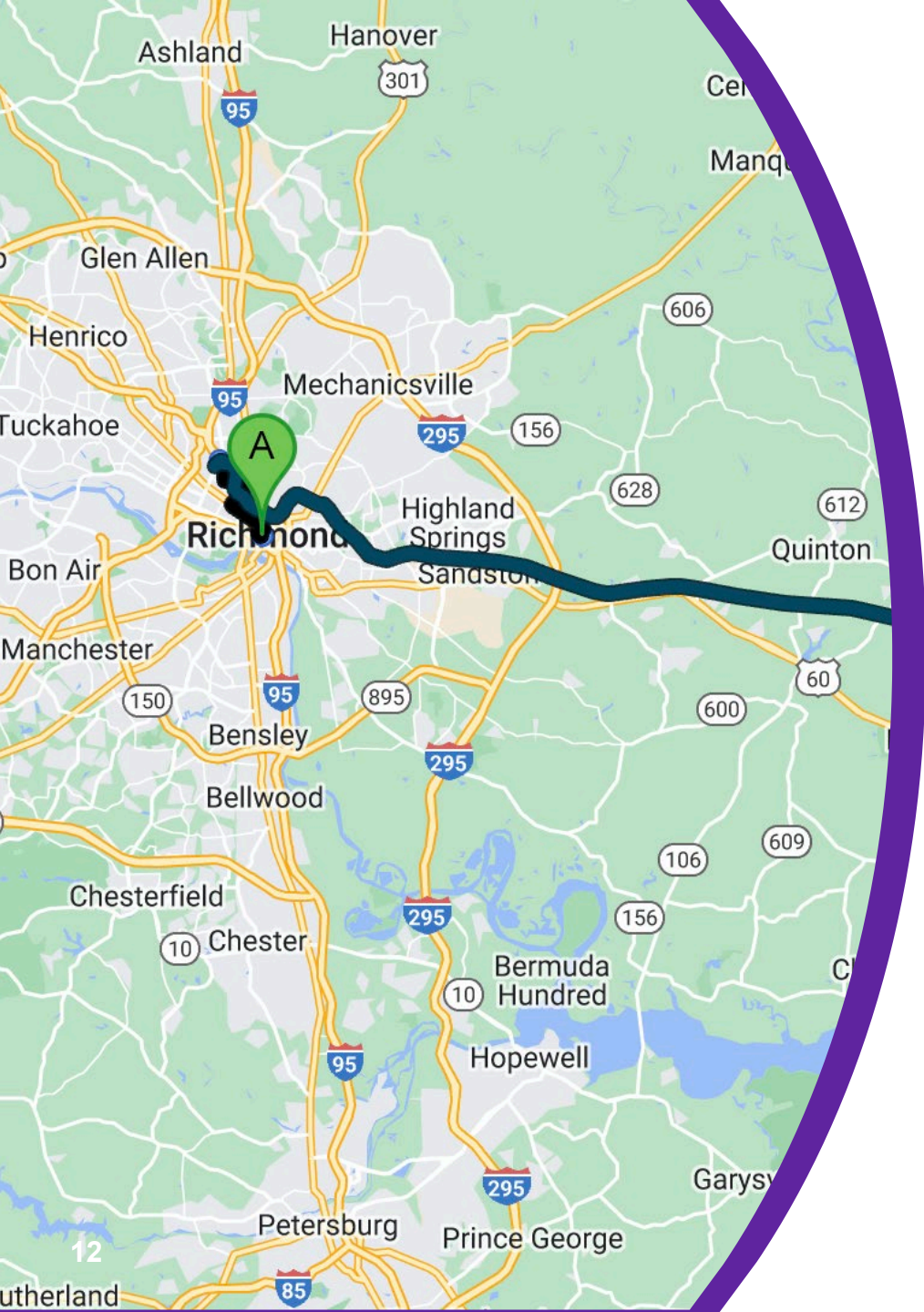
- 2021 FTA Innovative Coordinated Access and Mobility Grant.
- General Transit Feed static (GTFS-Static) and General Transit Feed Flex (GTFS-FLEX)
- Upgrades from Transportation Navigator include...
 - Map-based search



Virginia Trip Planner

Virginia Trip Planner, adapted from Transportation Navigator, is a tool used to plan multimodal trips with fixed-route transit, on-demand transit and other transportation options across the Commonwealth

- 2021 FTA Innovative Coordinated Access and Mobility Grant.
- General Transit Feed static (GTFS-Static) and General Transit Feed Flex (GTFS-FLEX)
- Upgrades from Transportation Navigator include...
 - Map-based search
 - Alignment of transit resources (biking, ride-sharing, carpooling, micro-transit)



Virginia Trip Planner

Virginia Trip Planner, adapted from Transportation Navigator, is a tool used to plan multimodal trips with fixed-route transit, on-demand transit and other transportation options across the Commonwealth

- 2021 FTA Innovative Coordinated Access and Mobility Grant.
- General Transit Feed static (GTFS-Static) and General Transit Feed Flex (GTFS-FLEX)
- Upgrades from Transportation Navigator include...
 - Map-based search
 - Alignment of transit resources (biking, ride-sharing, carpooling, micro-transit)
 - Upcoming: Enhanced paratransit and human services search features

Virginia Trip Planner

The screenshot displays the Virginia Trip Planner interface. At the top, the start location (A) is "600 East Main Street, Richmond, VA, USA" and the end location (B) is "Williamsburg, VA, USA". The interface is divided into several sections:

- Matches:** A list of transportation options: 6 transit routes, 5 vanpools, 8 carpools, 1 bike route, and 1 walk route. Below this is a "compare options" section with checkboxes for Park and ride, Bike share, Car share, EV charging, Traffic, Bike paths, and share trip.
- Transit:** A detailed view of the selected transit route. It shows the departure time as "Thu, Nov 16 @ 10:38 am". The route starts with a walk to Main & 5th (11:42 am, 2 mins, 404 ft), followed by taking the GRTC Transit System bus 14 - Hermitage/East Main at 11:44 am. The route ends with getting off at Boulevard + Bohinhood at 12:09 pm.
- Map:** A map showing the route from Richmond to Williamsburg. The route is highlighted in dark blue, passing through various towns and cities in the region, including Henrico, Mechanicsville, Sandston, New Kent, and Williamsburg. The map includes a "Map" dropdown, zoom in (+) and zoom out (-) buttons, and a location pin for Williamsburg.

Virginia Trip Planner

Matches

- 6** transit routes
- 5** vanpools
- 8** carpoolers
- 1** bike route
- 1** walk route

compare options

- Park and ride
- Bike share
- Car share
- EV charging
- Traffic
- Bike paths

share trip

Transit ● Routes ○ Buddies

Depart at
 Thu, Nov 16 @ 10:38 am

> 14 > >
 "Greyhound" >

Depart 11:42 am · 1 hr 58 mins

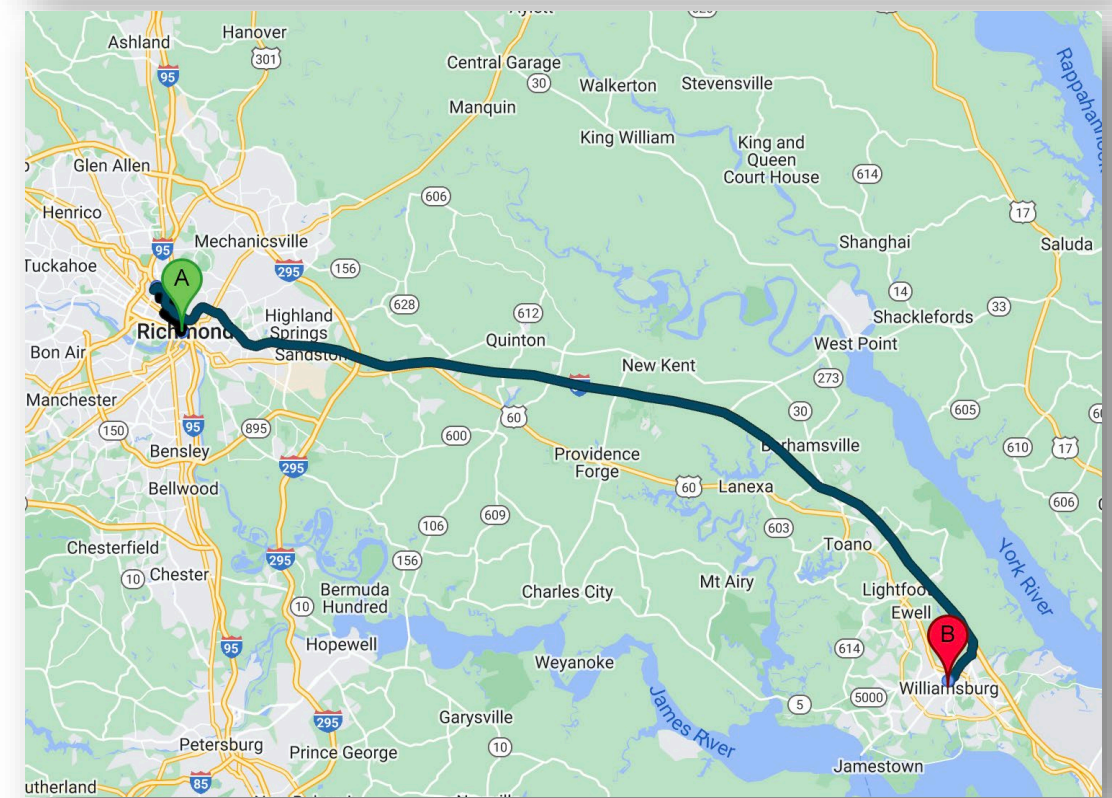
11:42 am Walk to Main & 5th
 About 2 mins, 404 ft

11:44 am Take GRTC Transit System
 14 - Hermitage/East Main
 bus towards Hermitage/Azaela for 20 stops

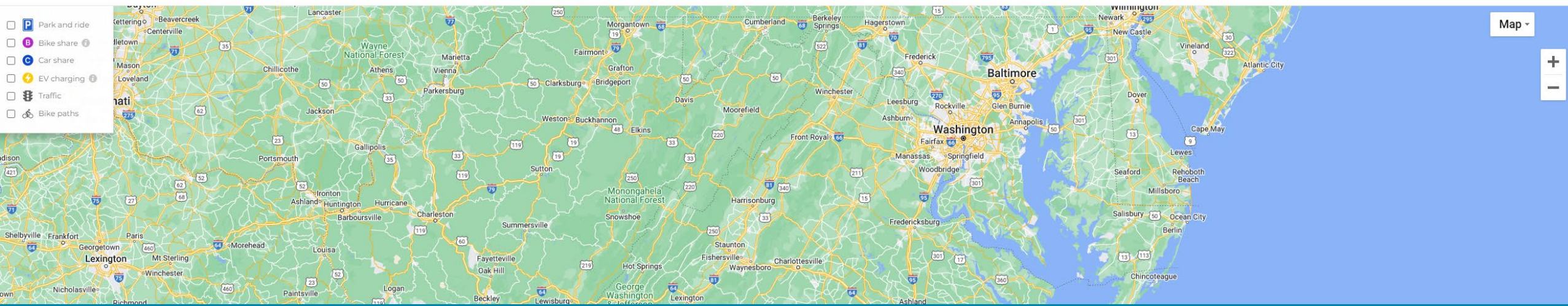
12:09 pm Get off at Boulevard + Robinhood then walk to Richmond

Find Rides:

● ●



Find Rides:



Map ▾



Virginia Trip Planner Demo



Contact Information



Tiffany Dubinsky, AICP

Tiffany.dubinsky@drpt.virginia.gov



Jess Maffey

Jessica.maffey@drpt.virginia.gov



Grace Stankus

Grace.stankus@drpt.virginia.gov