


Safer Space for Pedestrians in DC

A decorative banner at the bottom of the slide, consisting of a thick red wavy band on top, a thin grey wavy band in the middle, and a thin dark blue wavy band at the bottom.

George Branyan
Pedestrian Program Coordinator
Policy, Planning, and Sustainability Administration
DDOT

DDOT Strategy



- Use street reconstruction and development projects as opportunities for better pedestrian places.
- Shift away from design features that encourage higher speed vehicle movements.
- Vision Zero initiative focuses on proactive strategies to accommodate all users.
- And always remember the fundamentals:
 - *“Cars are happiest when there are no other cars around. People are happiest when there are other people around.”*
 - Dan Burden

When is a wide sidewalk is too wide?



- NoMa District - (North of Mass Ave.)

NoMa District

- 1st Street, NE



- Mixed uses
- LID features
- “Double” sidewalks
- K Street, NW

NoMa Lessons Learned – 5th and K Streets, NW



- “Primary” sidewalk not so primary after light poles went in
- Add two feet of sidewalk space for this design in future

NoMa Metro Plaza



- Before:

- 2nd and N Streets, NE



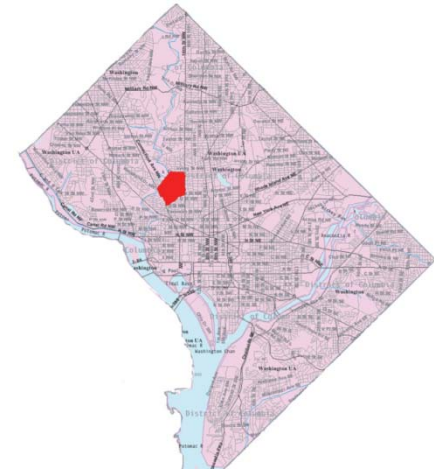
NoMa Metro - Constitution Square




- After:



18th Street, NW Adams Morgan, Before



18th Street, NW Adams Morgan, After




Columbia Heights

- Large scale neighborhood revitalization
- Public plaza and widened sidewalks and streetscape
- Reduced vehicle capacity



Columbia Heights




City Center, DC

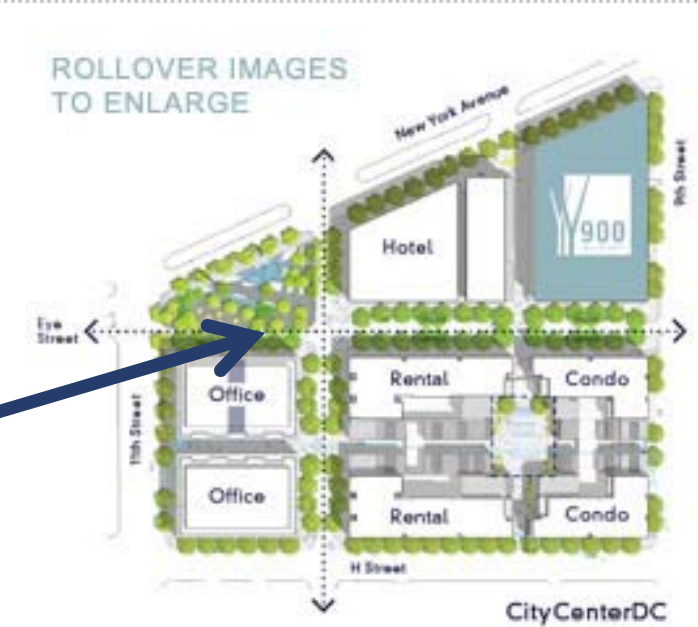


- Before:
- Old Convention Center, 1982-2004

- Before:
- A parking lot, 2004-2011



City Center, DC, 2013


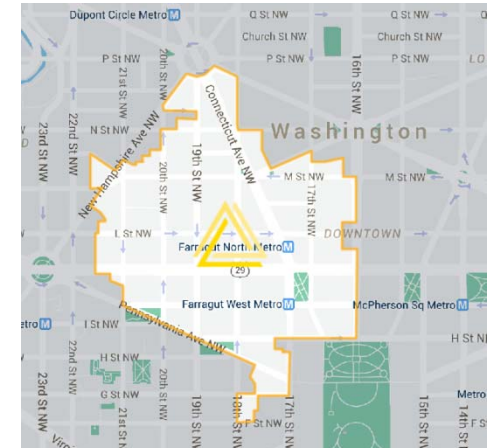


- After:



19th & L Sts, NW, Golden Triangle BID

- Unusually wide 110 ft. ROW, Concrete sea



- Before:

19th & L Sts, NW, Golden Triangle BID

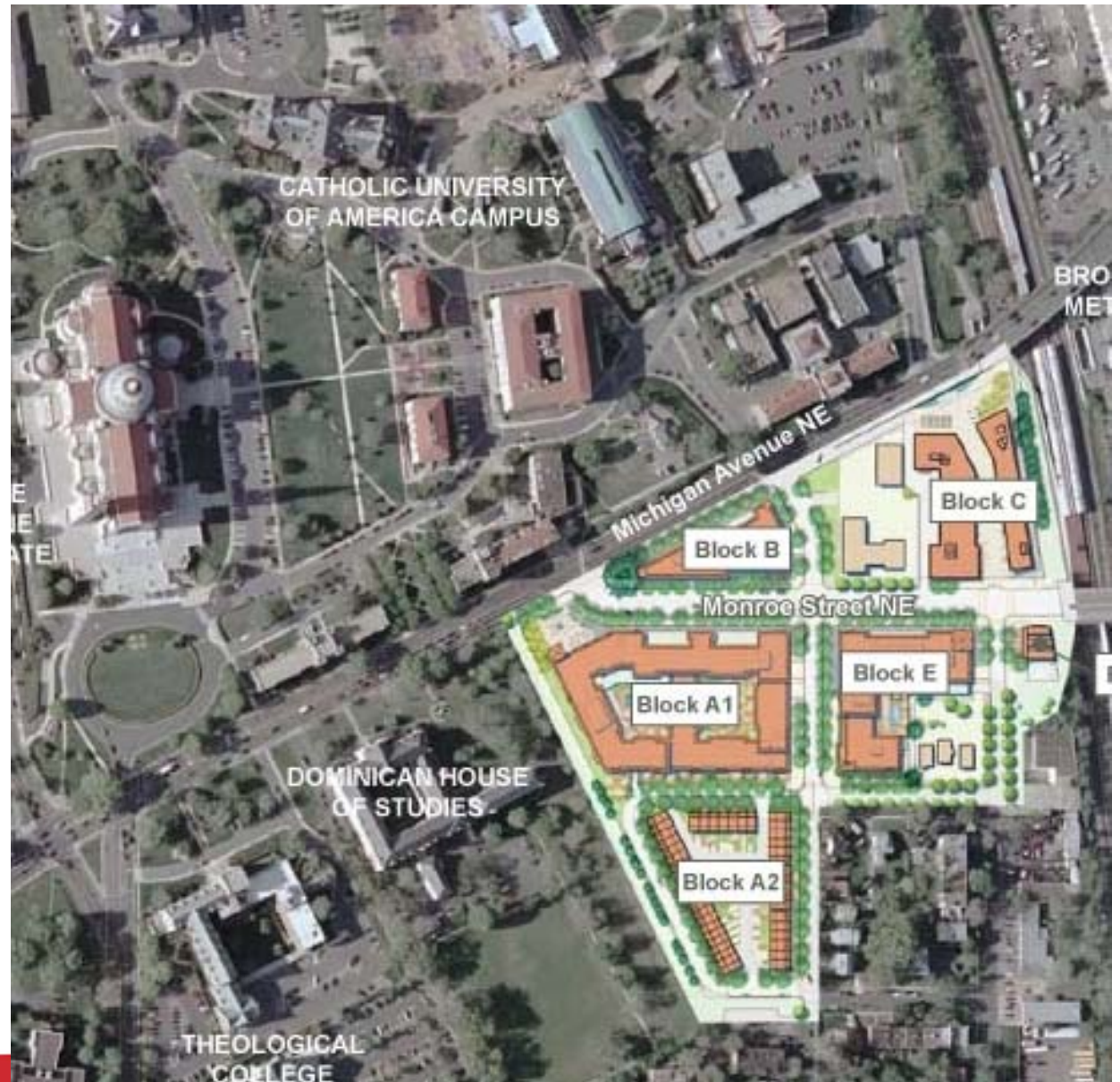
- Rain Garden Treatment



- After:

Monroe Street Market, Arts Walk, Brookland, NE

- Large Catholic University of America development project



Monroe Street Market, Arts Walk, Brookland, NE

- Before: Fast right turn slip lane.



After: Plaza and slow right turns.

Monroe Street Market, Arts Walk, Brookland, NE



- After



Monroe Street Market, Arts Walk, Brookland, NE

- After:
- Brookland Spring Celebration
Arts Festival April 26



Tactical Urbanism

- 6th Street, NE - Union Market-Gallaudet University. Before:



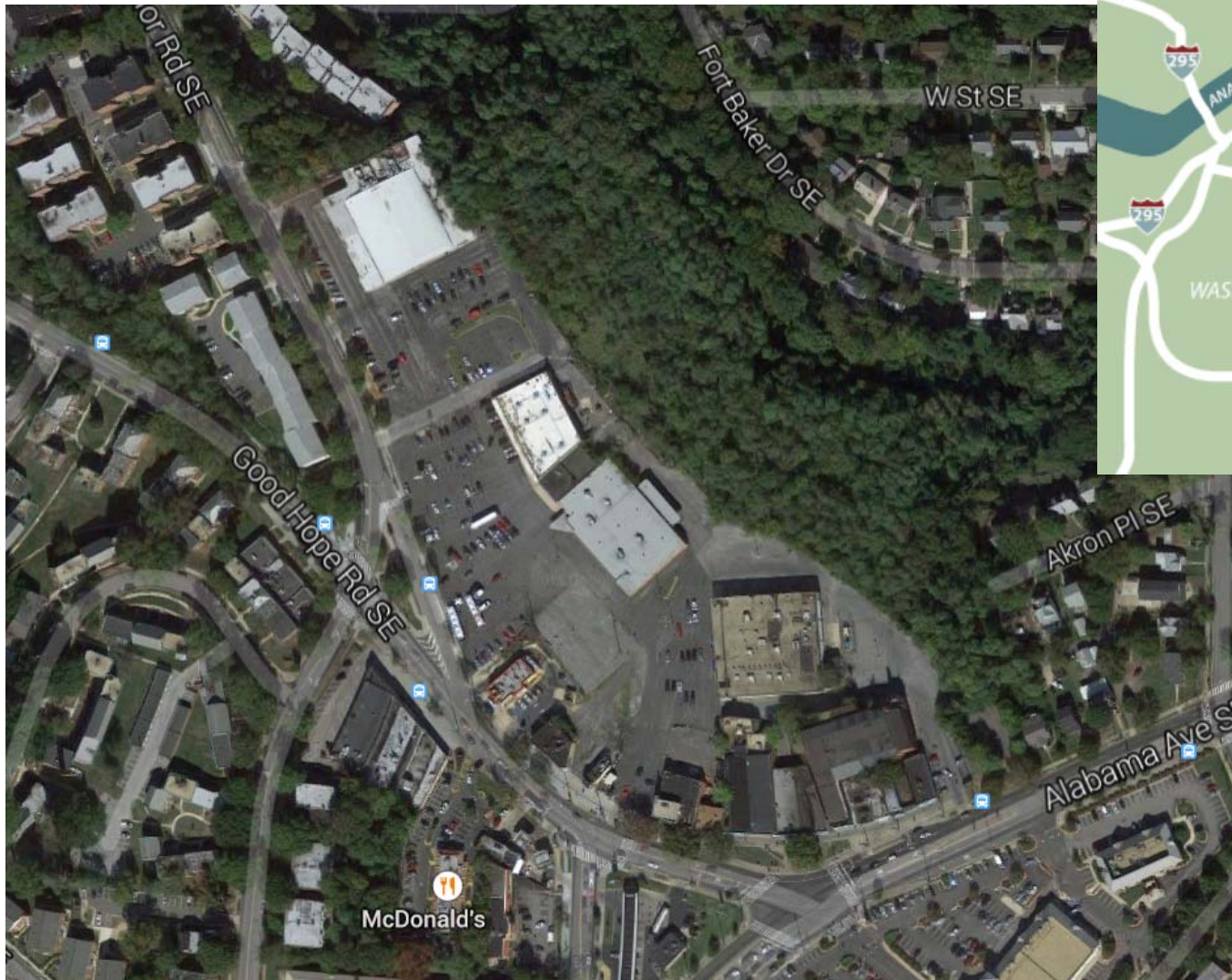
Tactical Urbanism

- After:



Skyland Town Center

- East of the River – Southeast DC. Before (now):



Skyland Town Center

- Future vision, mixed-use center
- Construction soon



d.

District Department of Transportation

