

# Round 8.3 Cooperative Forecasts

## Process and Review

**Rosalynn Hughey**  
Interim Director,  
D.C. Office of Planning

**COG Board of Directors**  
March 14, 2014

# Use of Round 8.3 Cooperative Forecasts

**2014 Air Quality  
Conformity  
Analysis**

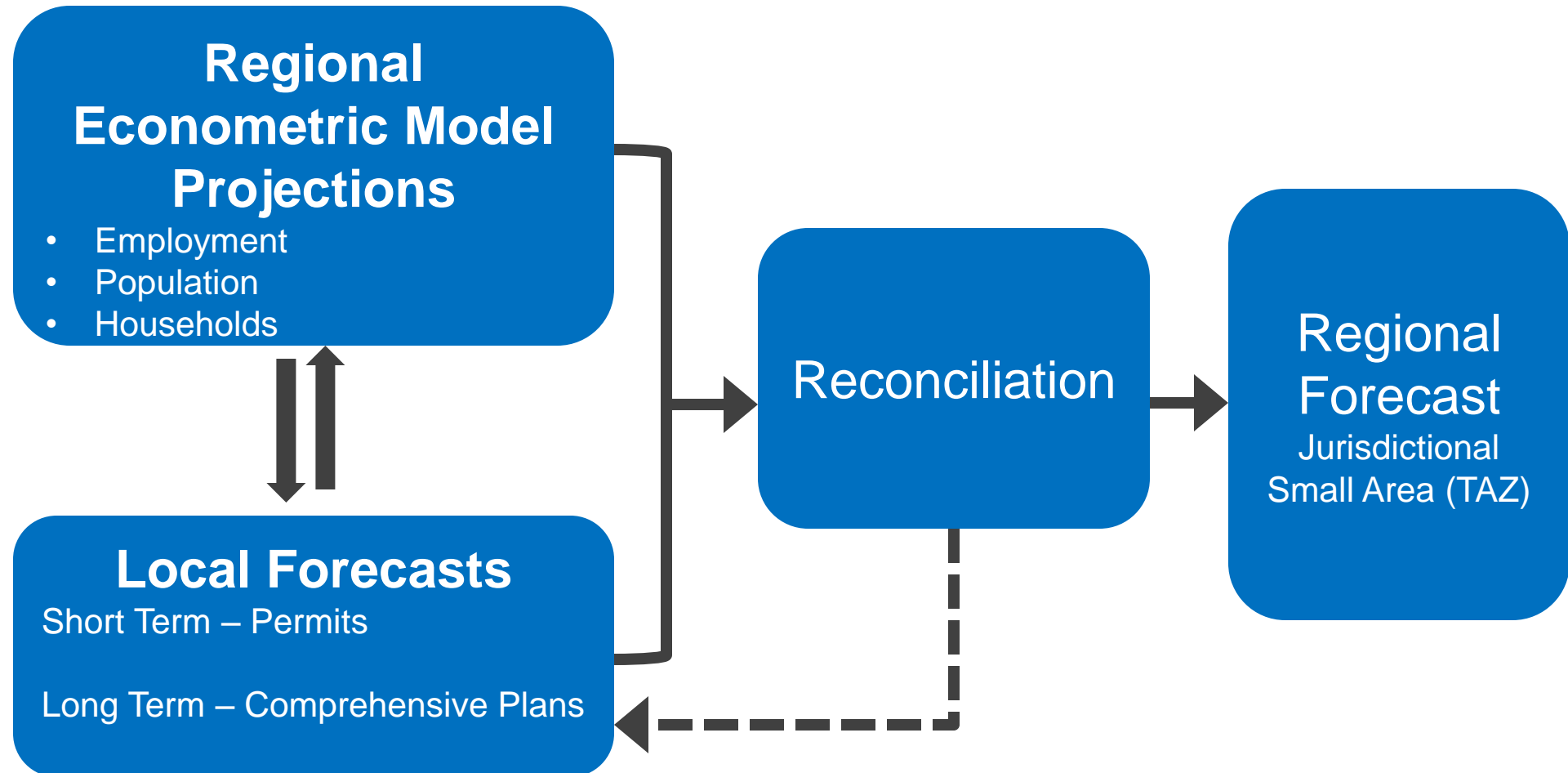
**Transportation  
Planning Board  
Analysis**

**Activity Center  
Update Analysis**

## 4 Major Refinements Include:

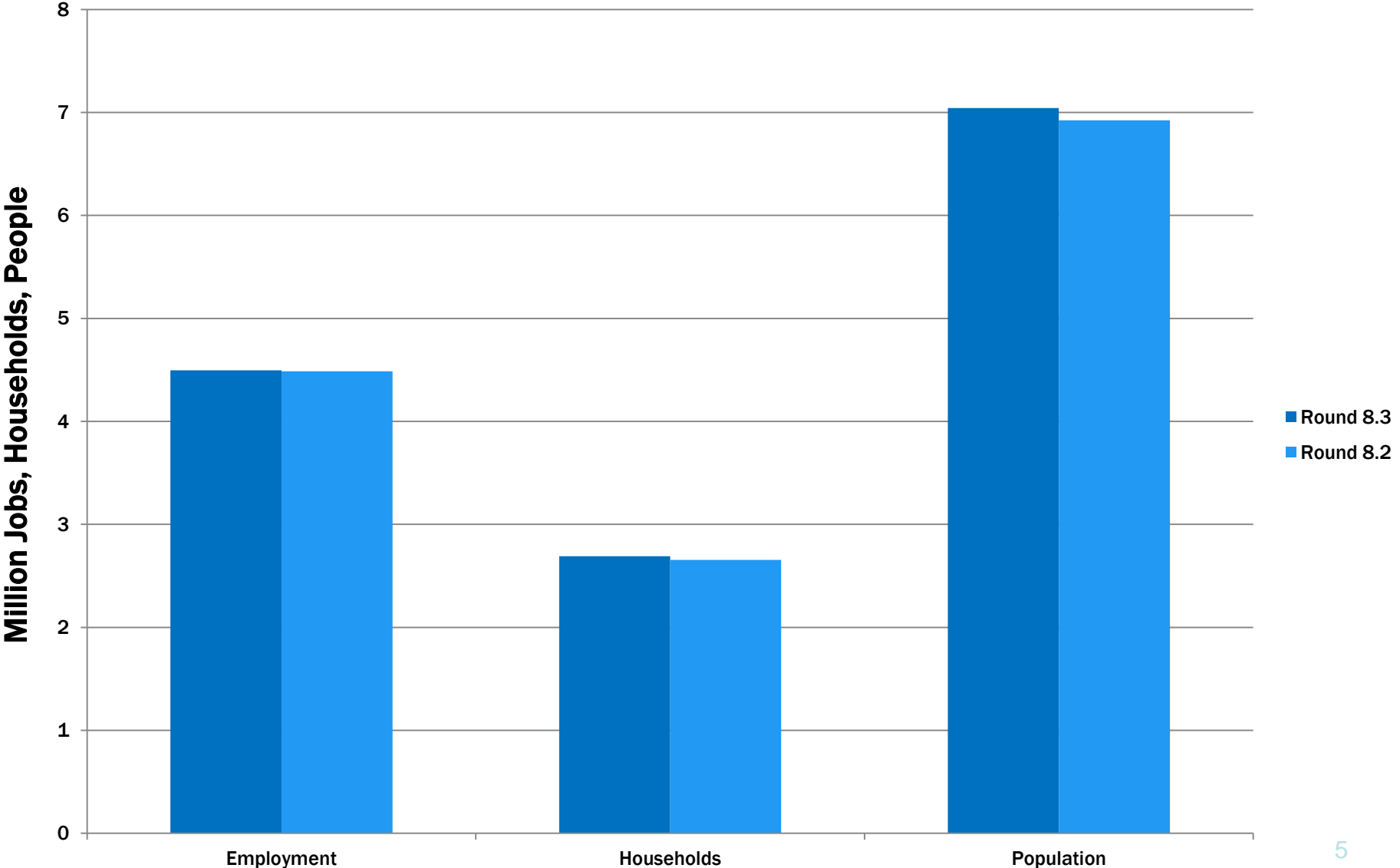
1. The city of Frederick will have Cooperative Forecast totals for the first time
2. The District of Columbia and Loudoun County updated household, population, & employment forecasts
3. Fairfax County updated its employment forecast
4. New data for Anne Arundel, Carroll, and Howard Counties from the Baltimore Metropolitan Council

# Cooperative Forecasting Process

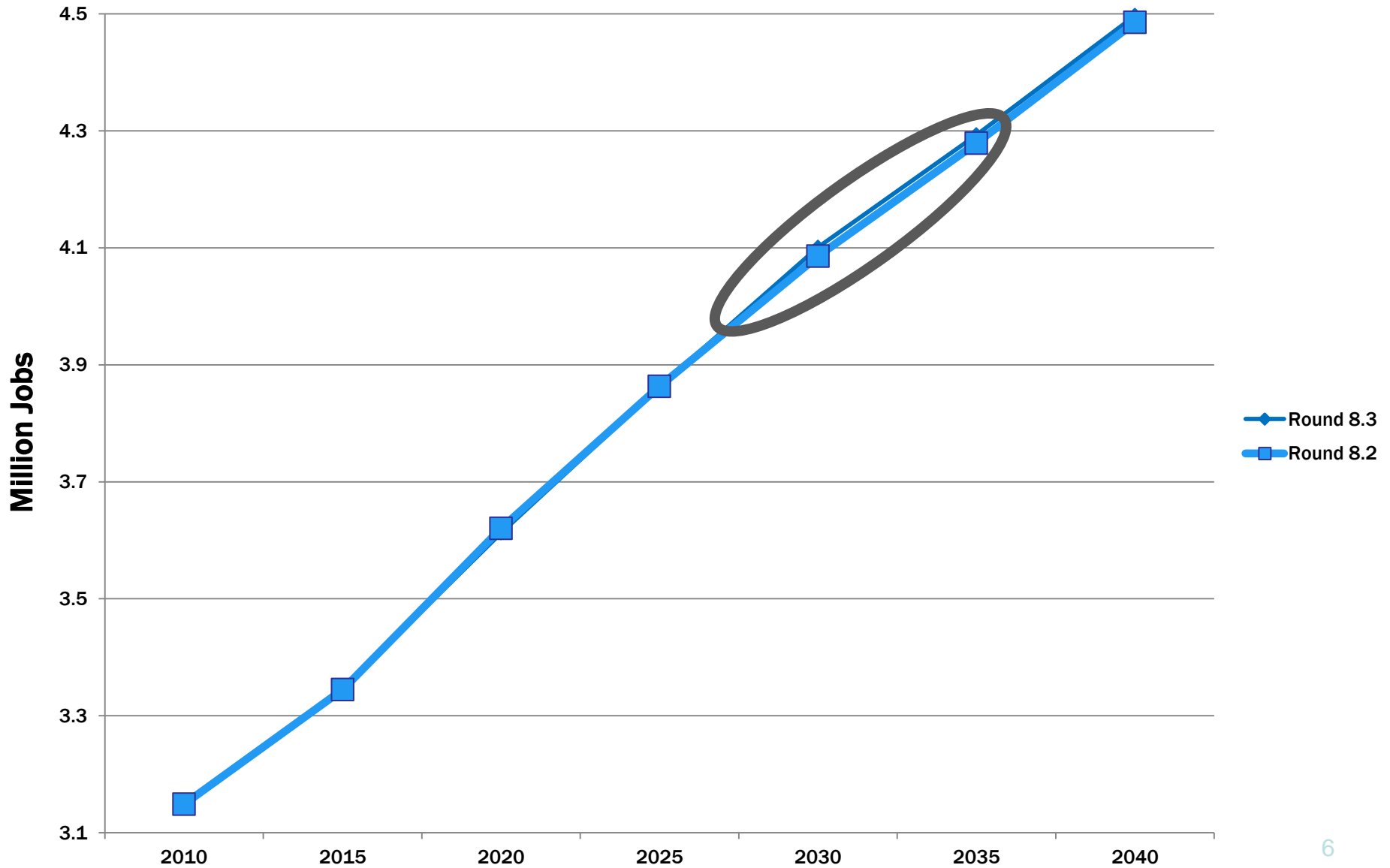


# Comparison with Round 8.3 and 8.2

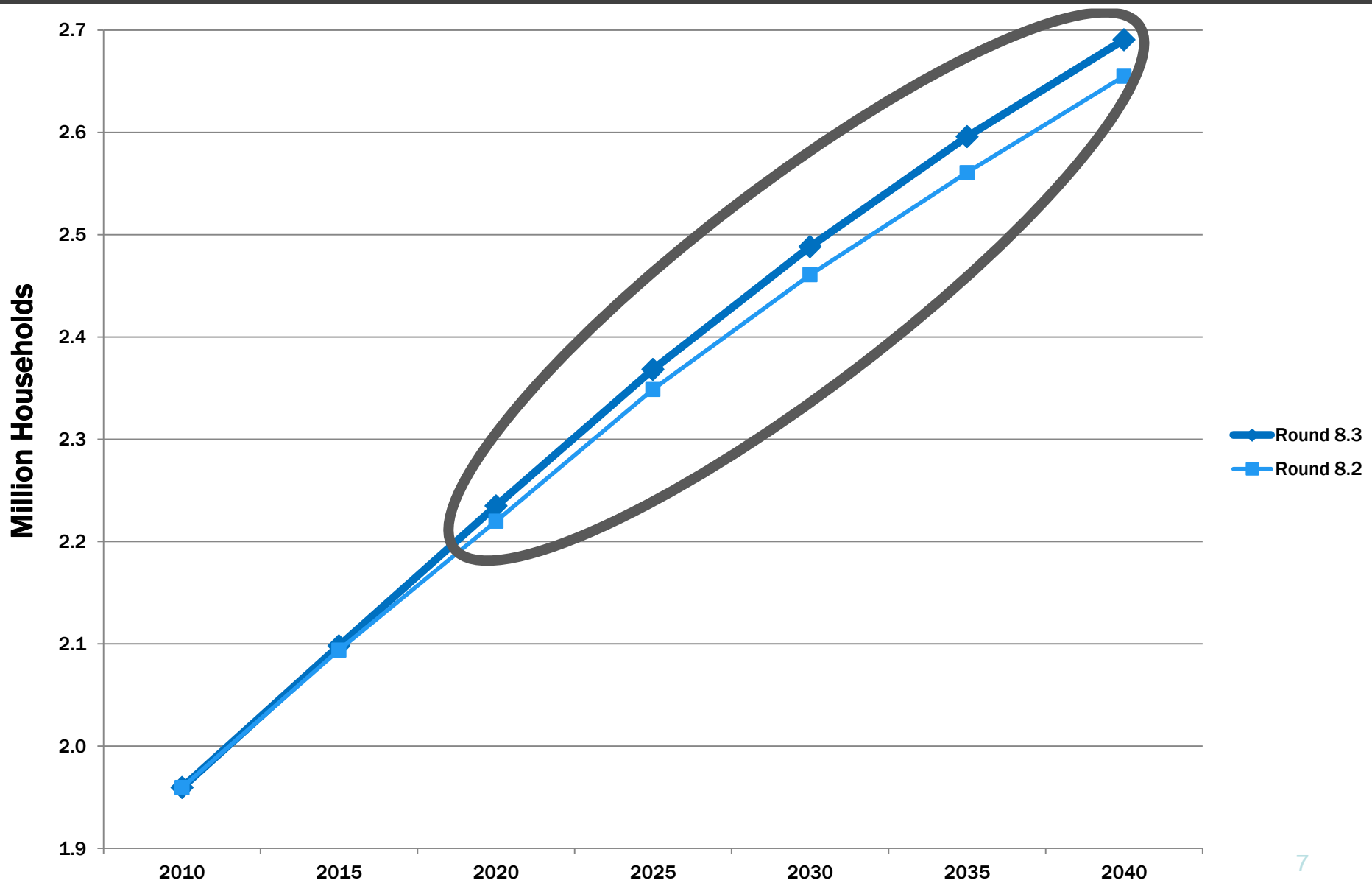
## 2040 Totals



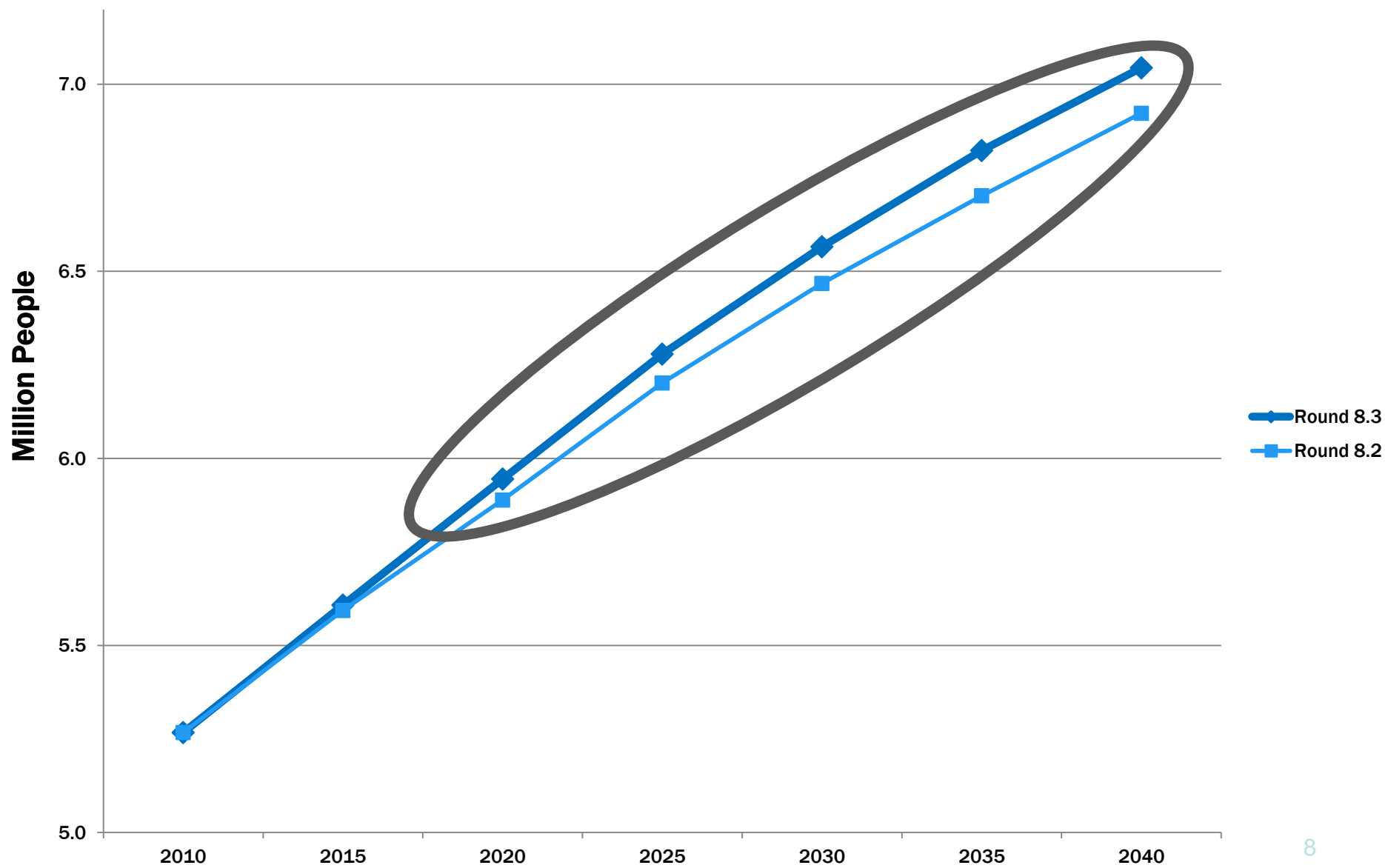
# Employment Comparison Round 8.3 vs. Round 8.2



# Households Comparison Round 8.3 vs. Round 8.2



# Population Comparison Round 8.3 vs. Round 8.2





# Next Steps

- 1. Local jurisdictions submit Round 8.3 forecasts by traffic analysis zone – End of February 2014**
- 2. COG Board will approve “Draft Round 8.3” for use in the Air Quality Conformity Analysis of the 2014 Update to the Financially Constrained Long-Range Transportation Plan (CLRP) and the FY 2015-2020 Transportation Improvement Program (TIP) – March 2014**
- 3. Final approval and adoption by the COG Board - July 2014**

# Questions . . .