

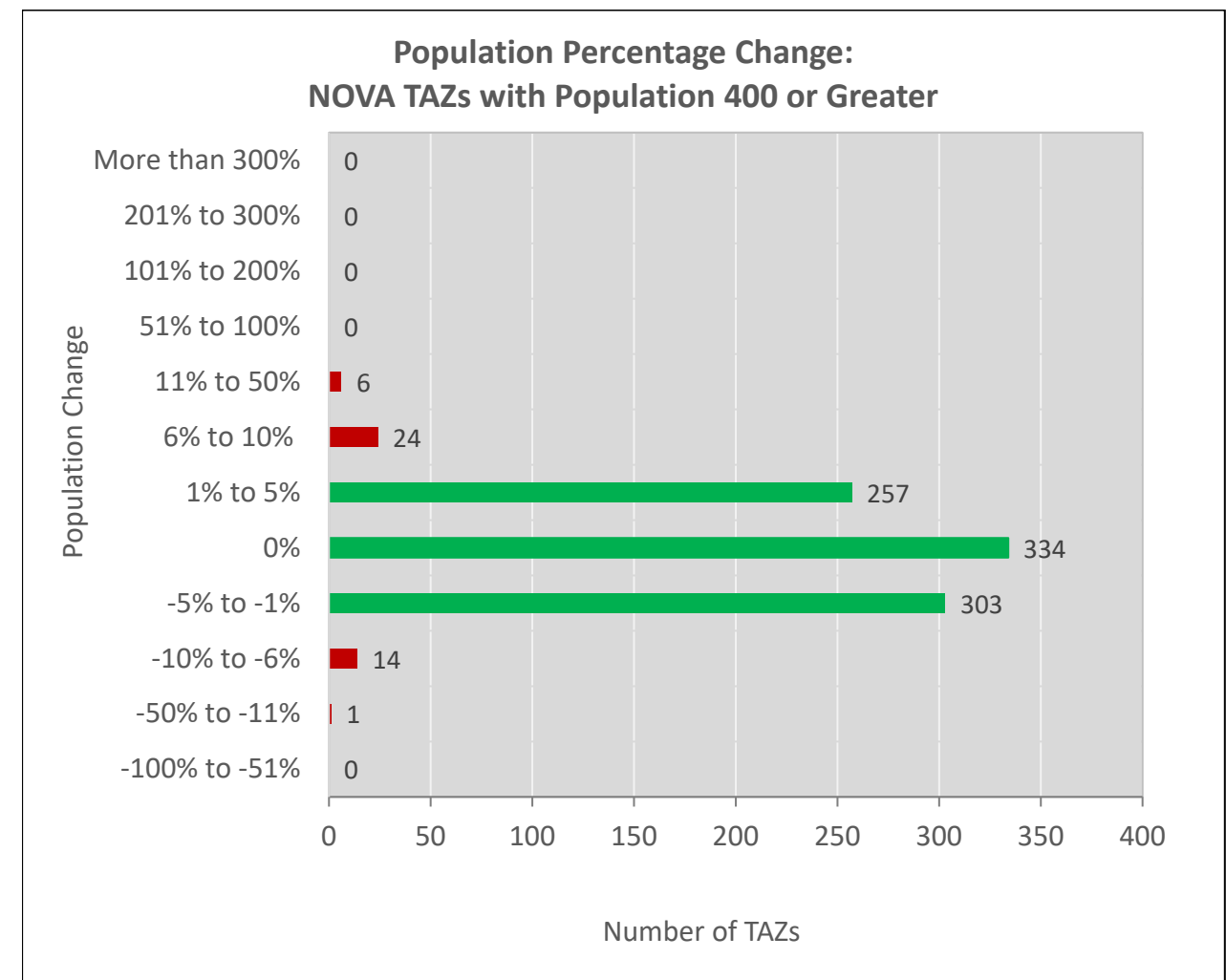
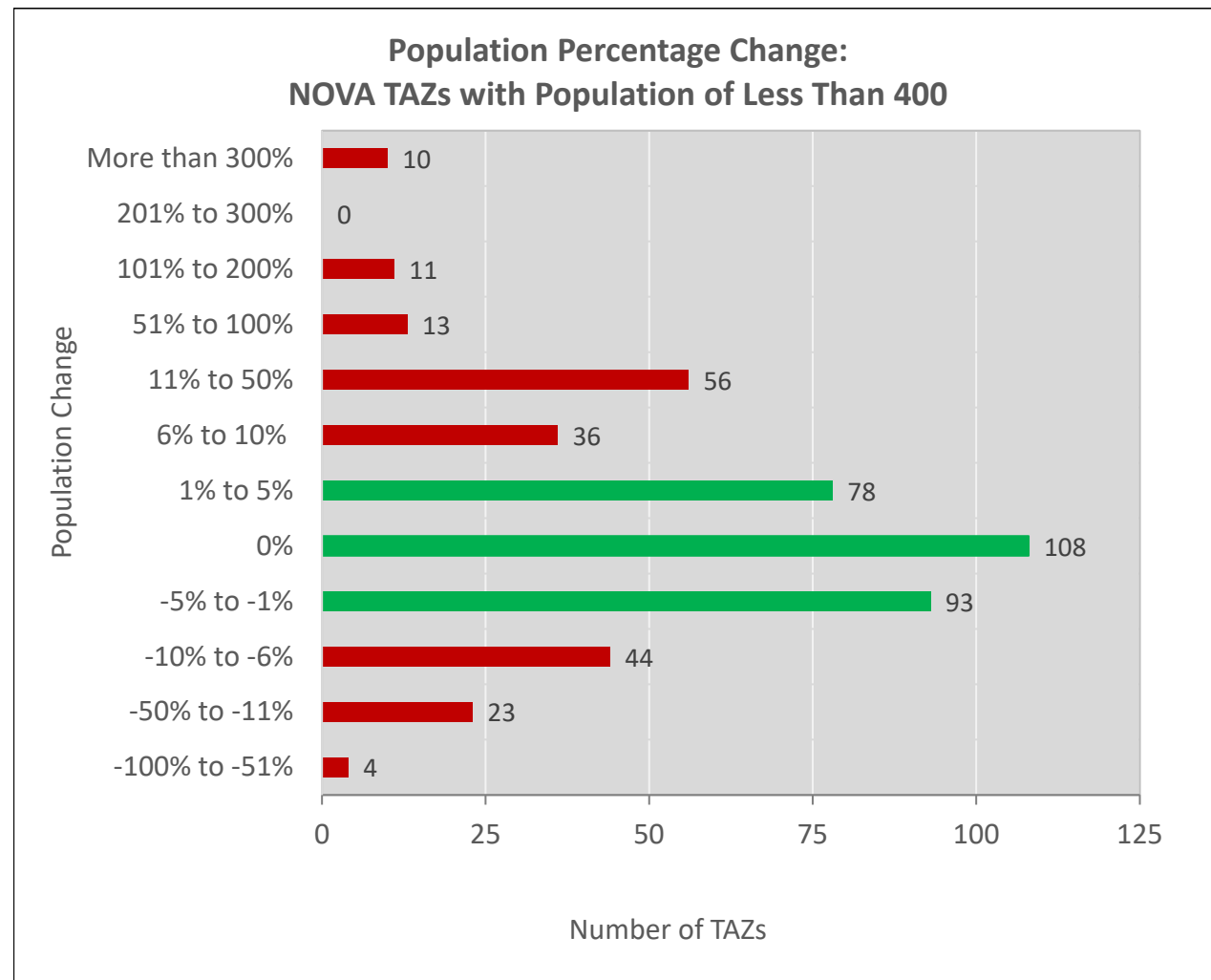
**Northern Virginia Regional Commission:
Differential Privacy 2010 Demonstration Data
Follow-Up on Questions from November 2021 Presentation to MWCOG Forecasting Committee**

1/11/2022

Comparison of 2010 Census Differential Privacy Demonstration Data to Original 2010 Census

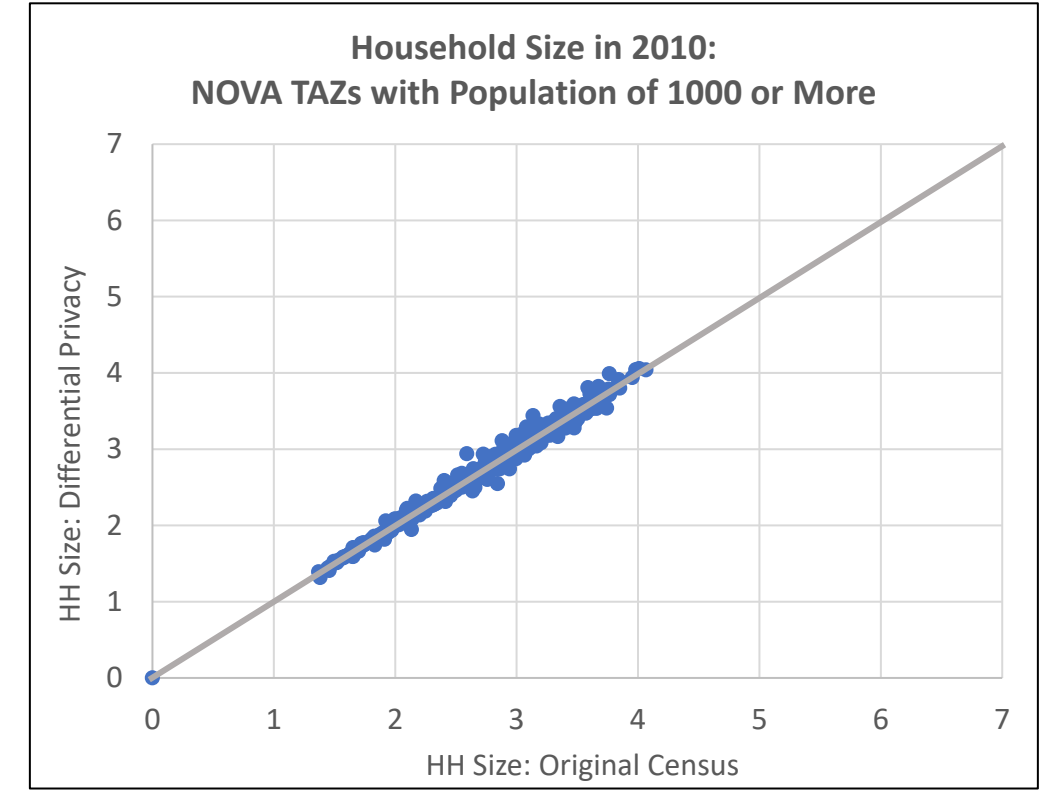
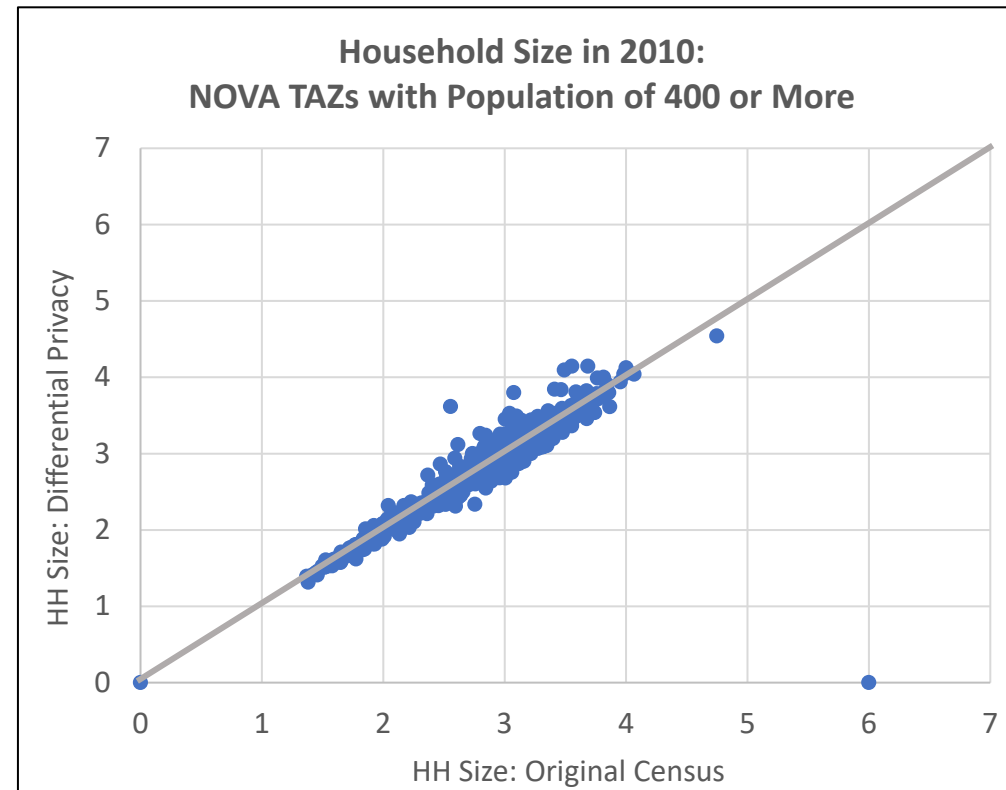
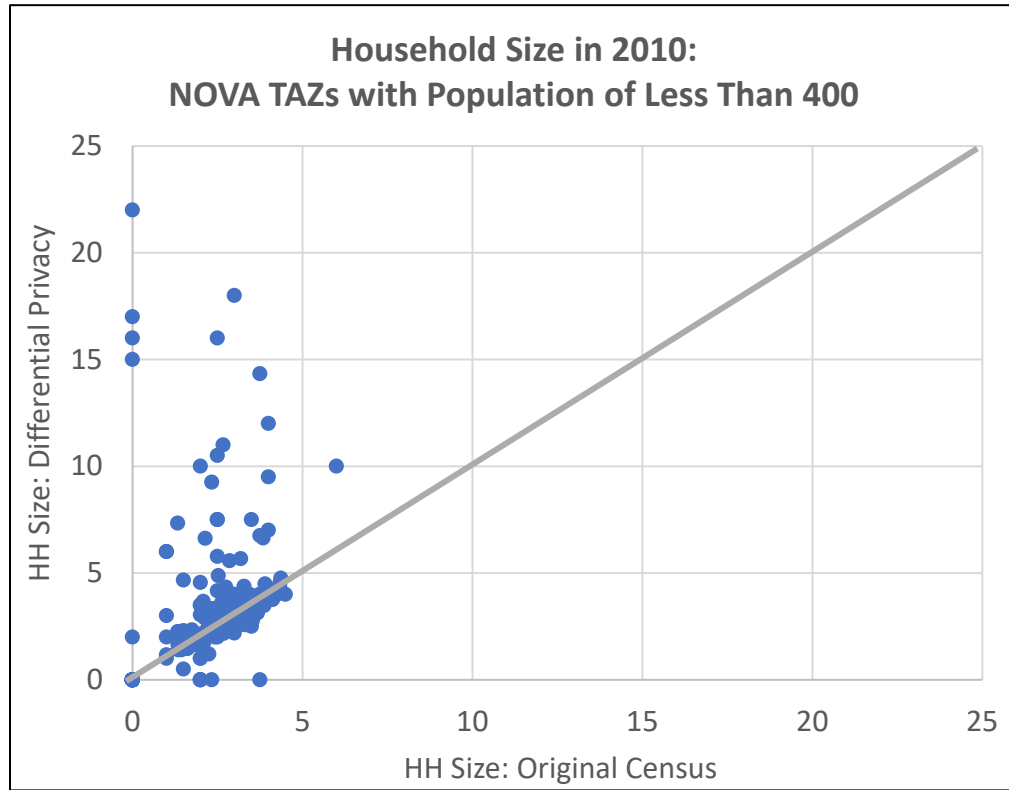
Northern Virginia COG TAZs

- TAZs with Population Less than 400 (2010 Differential Privacy): **476**
- TAZs with Population 400 or Greater (2010 Differential Privacy): **939**



Northern Virginia Regional Commission:
Differential Privacy 2010 Demonstration Data
Follow-Up on Questions from November 2021 Presentation to MWCOG Forecasting Committee

1/11/2022



Note: TAZ population data was derived using the area apportionment method. The percentage of a census block's land area that was in a TAZ was multiplied by the population of the census block to calculate the apportioned population of a block to assign to a TAZ.