

BRIEFING ON PROPOSED ENHANCEMENTS TO THE TITLE VI/ENVIRONMENTAL JUSTICE ANALYSIS OF THE CLRP

PHASE 1: “COMMUNITIES OF CONCERN” METHODOLOGY AND MAP

Wendy Klancher, TPB Principal Transportation Planner
Sergio Ritacco, TPB Transportation Planner

Item 5
TPB Access for All Advisory Committee
October 27, 2016

Purpose of Briefing

- Receive briefing on the methodology and provide feedback on resulting map of Phase 1: “Communities of Concern”.
- A key enhancement of the EJ Analysis is the Identification of the “Communities of Concern”



Structure of Presentation

- Title VI and EJ requirements for analysis of the CLRP
- Enhancing the TPB's EJ Analysis
- Overview of Phase 1: Methodology and Map of “Communities of Concern”
 - Solicit Committee feedback
- Plans for Phase 2: Examine the CLRP for Disproportionate Impacts on “Communities of Concern”

Title VI and Environmental Justice

Title VI: Civil Rights Act of 1964

Prohibit discrimination based on **race, color, or national origin** under any program or activity receiving Federal financial assistance

Environmental Justice

Executive Order 12898 (1994): Recipients of Federal funds must identify and avoid disproportionately high and adverse effects on **minority and low-income populations**



Purpose of Title VI/EJ Analysis

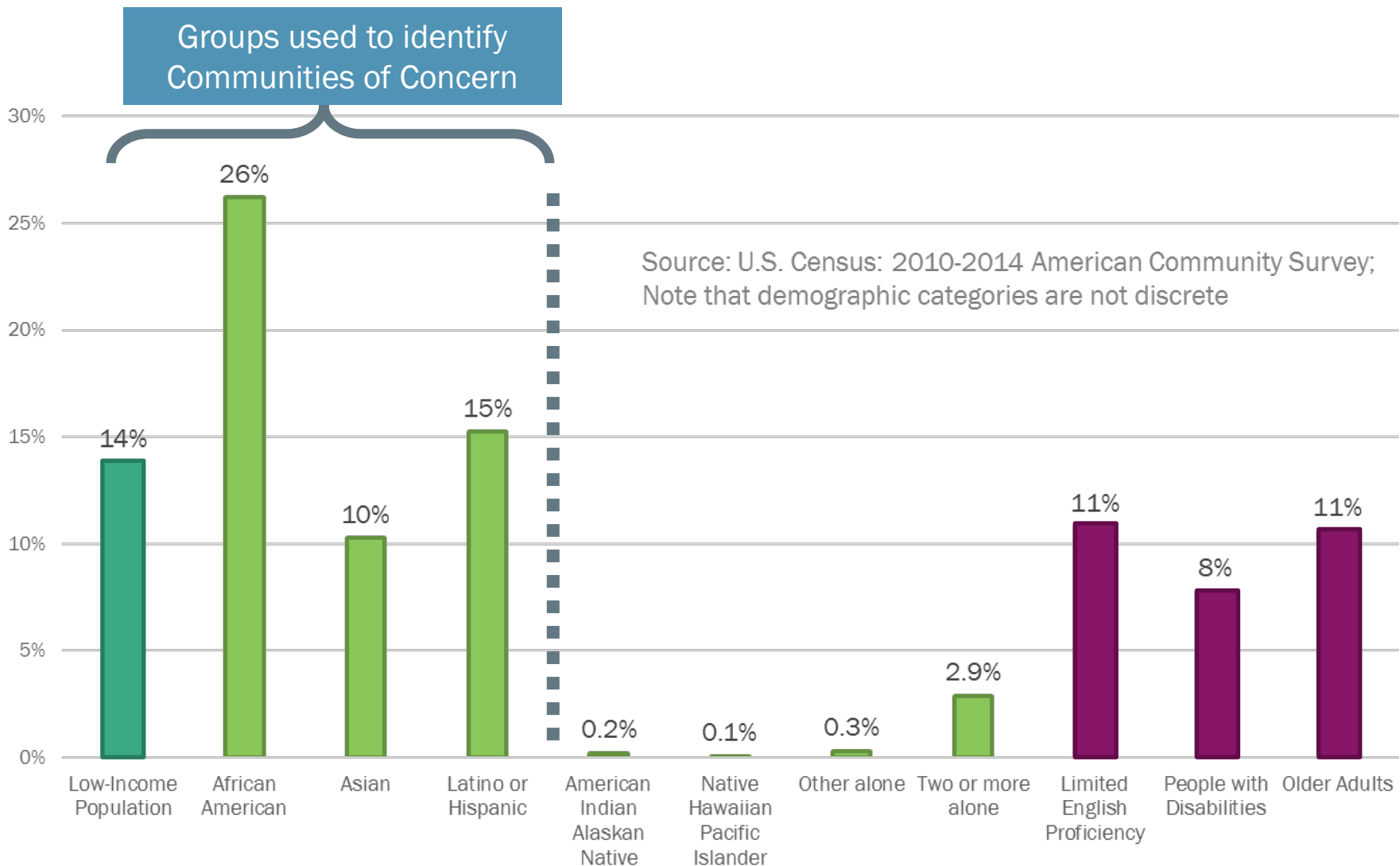
- Federal requirement:

The “benefits and burdens” of the Financially Constrained Long-Range Transportation Plan (CLRP) must be examined for **disproportionately high and adverse impacts** on low-income and minority populations

 - Must also ensure non-discrimination in all MPO programs and activities
 - MPO decides how to perform the analysis
- Inform regional transportation decision making:
 - Identify demographic trends and areas that may need special consideration




Demographic Profile of the Region




Enhancing the TPB Approach to EJ Analysis

- **Past Approach:** Identified transportation impacts at the regional level using a single measure (*Accessibility to jobs*)
- National scan of best practices among metropolitan planning organizations' (MPOs) analyses found:

The TPB's approach is typical and compliant but could be enhanced...



Many MPOs – Identify (“EJ Areas”) and use multiple transportation measures to examine impacts



TPB's Enhanced EJ Analysis: A Two-Phased Process

- **Phase 1: Identification of “Communities of Concern”**

New

- Develop and test methodology
- Briefings to and feedback from stakeholders.
- Briefing to TPB in November/December 2016

- **Phase 2: Examine the CLRP for Disproportionate Impacts on “Communities of Concern”**

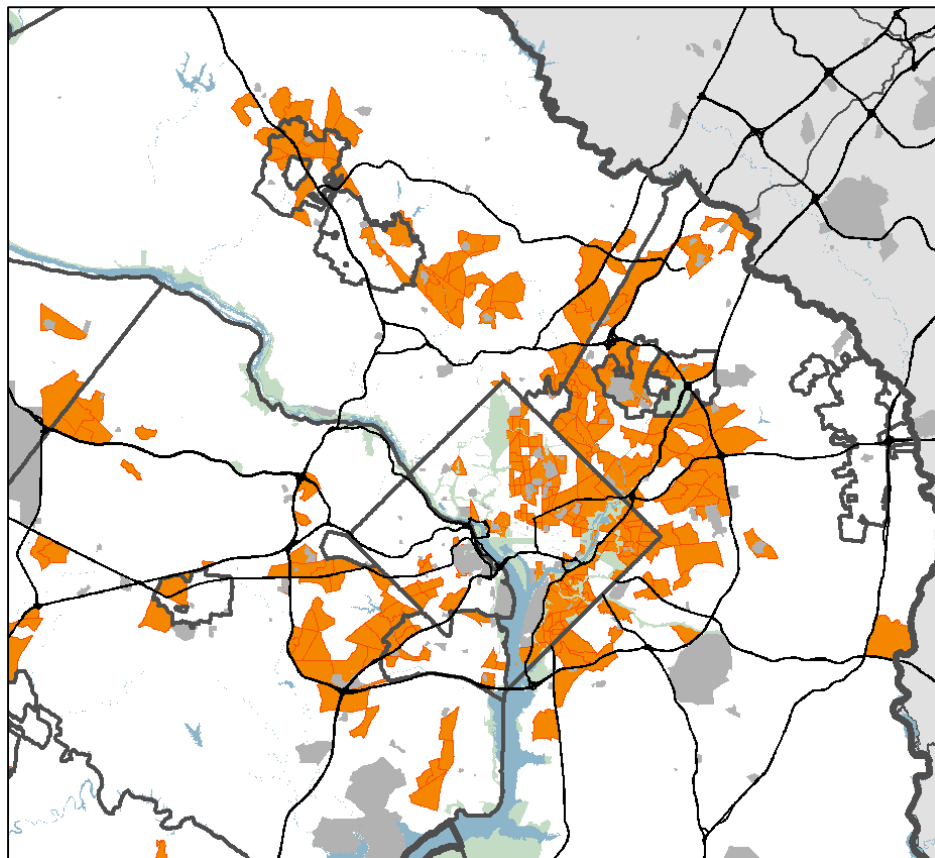
Additional measures

- For the 2016 CLRP Amendment, and then for every major plan update (next one is the 2018 CLRP)
- “Communities of Concern” will be used in other TPB and COG planning activities, and can be tailored by local jurisdictions for their purposes



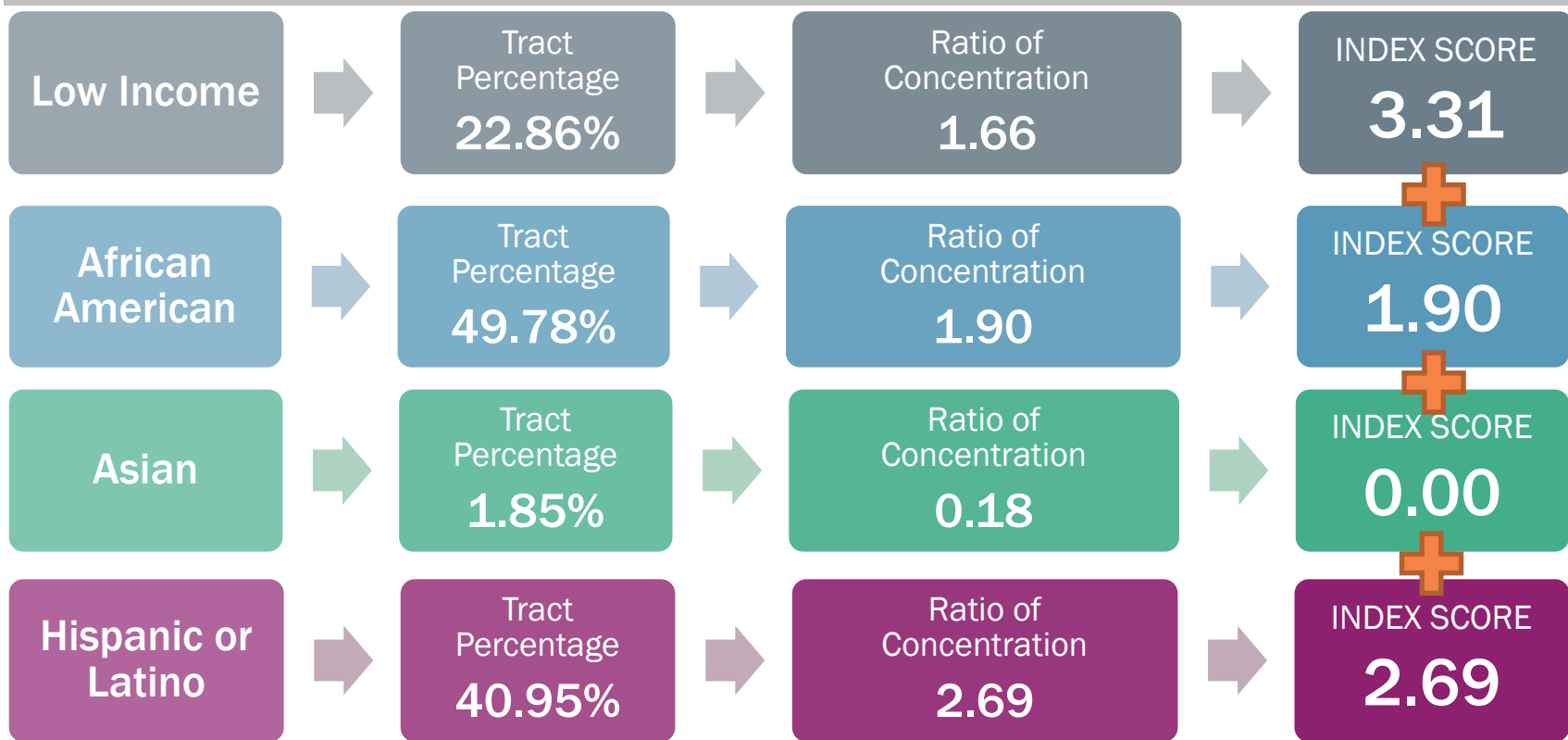
What are “Communities of Concern”?

- Small geographic areas that have significant concentrations of low-income or minority populations
- Identified using an index based on demographic data from the U.S. Census 2010-2014 American Community Survey at the tract-level



Scoring Example: Census Tract 8038.01

(in Prince George's County, MD)

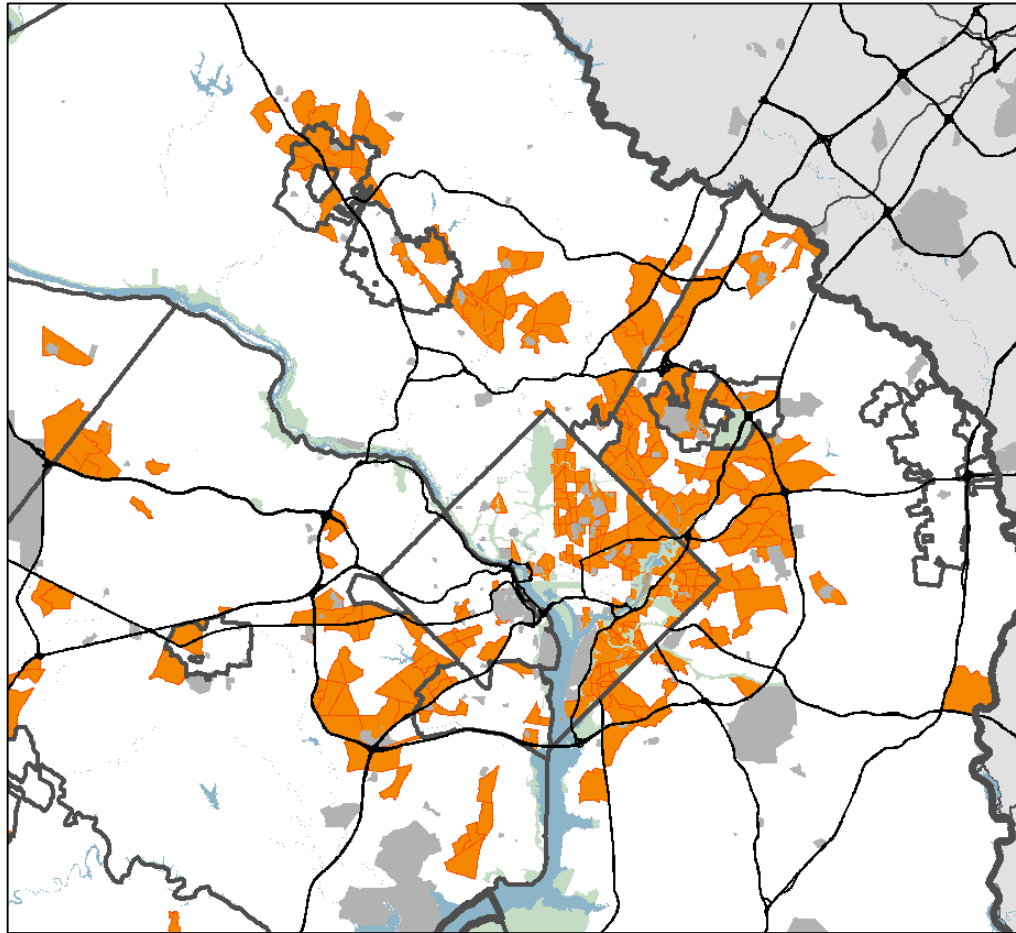


- Community of Concern** (Total Index > 3.00)
- Not a Community of Concern (Total Index ≤ 3.00)

TOTAL INDEX
7.90



Proposed Communities of Concern



Note for Tech Mailout:

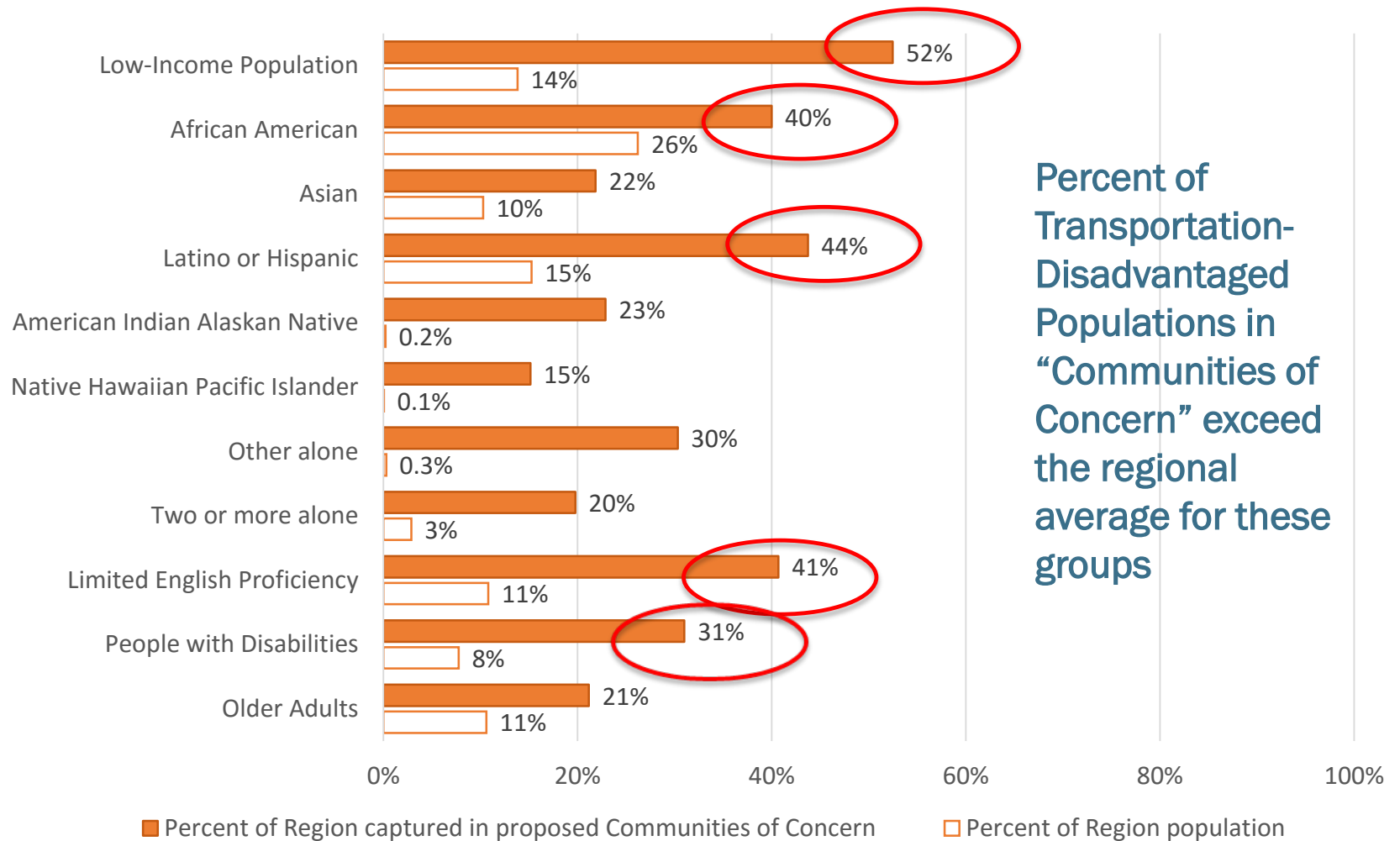
Maps and tables of the proposed “Communities of Concern” for each TPB member jurisdiction have been created to facilitate the Technical Committee’s review, and are posted along with the regional maps and tables here:

http://old.mwcog.org/clrp/performance/EJ/EJ_CoC.asp

Interactive map: <https://gis.mwcog.org/webmaps/tpb/clrp/ej/>



The “Communities of Concern” represent multiple Transportation-Disadvantaged Populations



Percent of Transportation-Disadvantaged Populations in “Communities of Concern” exceed the regional average for these groups



Phase 1: “Communities of Concern” Completion

- Phase 1 **will be completed after** TPB Committees have had the opportunity to provide feedback; and
- The **TPB concurs** with the “Communities of Concern”

Phase 2: Examine the CLRP for Disproportionate Impacts on “Communities of Concern”

- Compare forecast changes in accessibility and travel times for **Communities of Concern** versus the rest of the region
- Accessibility: Change in accessibility within 45 minutes by automobile and transit:
 - All Jobs
 - **Retail Jobs**
 - **Educational Institutions**
 - **Hospitals**
- **Travel Time:** Changes in average travel time to work by automobile and transit

Major Caveat

Locations of population groups in the future are unknown

Phase 2: Examining the CLRP

Identification of Benefits and Burdens

BENEFITS:

Increases in accessibility to jobs, hospitals and educational institutions;
Decrease in travel time

BURDENS:

Decreases in accessibility to jobs, hospitals and educational institutions;
Increase in travel time

Between 2016, 2040 (Plan Build) and 2040 (No Build)
By Transit and Auto Within 45 Minutes



Phase 2: Examining the CLRP

Distribution of Benefits and Burdens in the Region

TEST:

Are the Benefits and Burdens fairly distributed between “Communities of Concern” and the rest of the region?

Between 2016, 2040 (Plan Build) and 2040 (No Build)
By Transit and Auto



Next Steps

Phase 1: Identification of the “Communities of Concern”

- Ensure comfort level among stakeholders
- Presentation to TPB (November/December)

Phase 2: Examine the 2016 CLRP Amendment for Disproportionate Impacts

- Late 2016/Early 2017: Staff will conduct the CLRP analysis
- February/March 2017: Present results to Technical Committee and TPB



Questions or Comments?



Wendy Klancher

TPB Principal Transportation Planner

(202) 962-3321

wklancher@mwkog.org

Sergio Ritacco

TPB Transportation Planner

(202) 962-3232

sritacco@mwkog.org

mwkog.org/tpb

Metropolitan Washington Council of Governments

777 North Capitol Street NE, Suite 300

Washington, DC 20002



National Capital Region
Transportation Planning Board