

ITEM 7- Action

2010 CLRP AND FY2011-2016 TIP
AIR QUALITY
CONFORMITY INPUTS

May 19, 2010

2010 CLRP AND FY2011-2016 TIP AIR QUALITY CONFORMITY INPUTS (Transit)

= changes presented at the April TPB meeting

= changes made after the April TPB meeting

Agency	Project ID	Improv.	Facility	From	To	Under Const. or ROW acquired?	Complt. Date or Status
Washington Metropolitan Area Transit Authority							
WMATA		Modify	Revised Metrorail Operating Plan				2010
WMATA		Modify	Revised Metrorail Operating Plan				2011
WMATA		Modify	Revised Metrorail Operating Plan				2015
District of Columbia							
DDOT		Construct	Anacostia Streetcar project Phase I (replaces CSX Shepherd Branch project)	Firth Sterling and S. Capitol St. SE	Howard Rd. and MLK Jr. Ave. SE		2012
DDOT		Construct	Anacostia Streetcar Phase II	Howard Rd and MLK Jr. Ave SE	Good Hope Rd. and MLK Jr. Ave. SE		2012
DDOT		Construct	H St. / Benning Rd Streetcar	Union Station	Oklahoma Ave., NE		2012
DDOT		Construct	Benning Rd. Streetcar	Oklahoma Ave., NE	45th St. / Benning Rd. Metro		2015
DDOT		Study	Union Station Streetcar	Union Station	Mt. Vernon Sq./ 7th St. NW		not coded
DDOT		Study	K St. Streetcar	Mt. Vernon Sq./9th St. NW	Wisconsin Ave.		not coded
DDOT		Construct	Banneker Circle Parking	1200 spaces			2014
DDOT		Operational Improvements	Pennsylvania Rapid Bus (Operation Enhancements)	Archives Navy Memorial Metro Station	Naylor Road Metrorail Station		2011
DDOT		Reconstruct	K St. Transitway	Mt. Vernon Sq./7th St. NW	Wash.Circle / 23rd St. NW		
DDOT		Implement	16th St. Bus Priority Improvements (TIGER Grant)				by 2016

2010 CLRP AND FY2011-2016 TIP AIR QUALITY CONFORMITY INPUTS (Transit)

= changes presented at the April TPB meeting

= changes made after the April TPB meeting

Agency	Project ID	Improv.	Facility	From	To	Under Const. or ROW acquired?	Complt. Date or Status
DDOT		Implement	Georgia Ave Bus Priority Improvements				by 2016
DDOT		Implement	H St./ Benning Rd. Bus Priority Improvements (TIGER Grant)	16th St. NW	Capitol Heights Metro Station		by 2016
DDOT		Implement	Wisconsin Ave. Bus Priority Improvements (TIGER Grant)	Friendship Heights Metro Station	Naylor Road Metrorail Station		by 2016
DDOT		Implement	Theodore Roosevelt Bridge to K St. Bus Priority Improvements (TIGER Grant)				by 2016
DDOT		Implement	14th St. Bus Priority Improvements (TIGER Grant)				by 2016
Maryland							
MTA		Construct	Purple Line Transitway	Bethesda	New Carrollton	No	2020
MTA		Construct	Silver Spring Transit Center	Phase II		Yes	2011
MTA		Construct	Corridor Cities Transitway	Shady Grove	COMSAT		2020
MTA		Construct	Southern MD Commuter Bus Initiative	Park-and-Ride lots and increase bus service	Waldorf		2010
MTA		Implement	ICC Corridor Bus Service Improvements			No	2012
MTA		Implement	Extend evening/wk end service on Penn Line; mid-day on Camden	First phase of new MARC plan		No	2010
MTA		Construct	Takoma/ Langley Park Transit Center	Intersection New Hampshire Ave and University Blvd.	Takoma / Langley Park	No	2011
		Implement	Addison Rd. Transit Improvements (TIGER Grant)	near Seat Pleasant	Southern Ave. Metro Station		by 2016

2010 CLRP AND FY2011-2016 TIP AIR QUALITY CONFORMITY INPUTS (Transit)

= changes presented at the April TPB meeting

= changes made after the April TPB meeting

Agency	Project ID	Improv.	Facility	From	To	Under Const. or ROW acquired?	Complt. Date or Status
		Implement	US 1 (MD) Bus Priority Improvements (TIGER Grant)				by 2016
Montgomery County							
Mont.Co.	MCT7	Construct	Olney Transit Center	adjacent to or north of MD 108		No	2015
Mont.Co.		Construct	University Blvd Bus Enhancement	Kensington	Silver Spring	No	2020
Mont.Co.	MCT22	Construct	Veirs Mill Road Bus Enhancement	Rockville	Wheaton	No	2015
Virginia							
VDOT		Widen	US 1 (bus/right-turn lanes)	VA 235 North	SCL Alexandria (I-95 Capital Beltway)	No	2035
Arlington Co.		Construct	Crystal City / Potomac Yard Busway (2-lane)	Vicinity of Glebe Rd. Ext.- City/County line	Crystal City Metro Station	ROW acquired	2010
VDOT		Construct	Potomac Yard Transit Bus lanes (2 lanes)	Four Mile Run	Braddock Rd.	No	2013
VDOT		Construct	Metro Station (Proposed)	@ Potomac Yards		No	2030
VDOT		Construct	Columbia Pike Streetcar Transit Center (Bradlee Shopping Center)	Skyline Center	Pentagon City	No	2016
VDOT		Construct	Transit Center (Seven Corners)	King St. and Braddock Rd. Seven Corners Shopping Center		No	2013
VDOT		Construct	Transit Center (Seven Corners)	Seven Corners Shopping Center		No	2010
VDOT		Construct	Park-and-Ride Lot	Reston East Parking Structure	@ Reston East Park-and-Ride Lot	No	2011
VDOT		Construct	Park-and-Ride Lot	VA 7900 (F-S Pkwy.) PnR	@ Backlick Road North	Complete	2008
VDOT		Construct	Park-and-Ride Lot	Springfield CBD	vic. I-95 & Old Keene Mill Road	No	2014

2010 CLRP AND FY2011-2016 TIP AIR QUALITY CONFORMITY INPUTS (Transit)

= changes presented at the April TPB meeting

= changes made after the April TPB meeting

Agency	Project ID	Improv.	Facility	From	To	Under Const. or ROW acquired?	Complt. Date or Status
VDOT		Relocate/Construct	Park-and-Ride Lot (Leesburg)	Relocate to vic. of Leesburg Bypass and / or the Dulles	700 Spaces	Yes	2010
VDOT		Construct	Lease Commuter Parking Spaces at Lowes Island	Leesburg			2013
VDOT		Construct	Park-and-Ride Lot	Purcellville	100 Space Park & Ride Lot		2015
VDOT		Implement	Loudoun County Commuter Bus Service.	Town of Leesburg -Harrison St & Catoclin Circle	400 Space Park & Ride Lot	Yes	2010
VDOT		Implement	Loudoun County Commuter Bus Service.	VA 772 (Ryan) Station	300 Space Park & Ride Lot		2015
VDOT		Construct	Park-and-Ride Lot	Dulles Town Center	300 Spaces	Proffered	2015
VDOT		Construct	Park-and-Ride Lot	US 50 at Stone Ridge	150 Spaces	Proffered	2015
VDOT		Construct	Park-and-Ride Lot	US 50 Dulles at East Gate	200 Spaces	Yes	2025
VDOT		Construct	Park-and-Ride Lot	VA 234 (vicinity of I-66)	at Cushing Road	No	2011
VDOT		Construct	Park-and-Ride Lot	Sterling / Ashburn	223 Spaces	Complete	2009
VDOT		Construct	Park & Ride Facility	Round Hill	75 Spaces	ROW acquired	2015
VDOT		Construct	Park & Ride Facility	Brambleton	100 space expansion	No	2015
VDOT		Construct	Park & Ride Facility	Arcola Center	300 Spaces	Proffer	2015
VDOT		Construct	Park-and-Ride Lot	at EPG			2015
VDOT		Construct	Park-and-Ride Lot	Telegraph Rd.	400-500 spaces		2013
VDRPT		Construct	Dulles Corridor Metrorail	East Falls Church Metrorail Station	Wiehle Ave.	No	2013

2010 CLRP AND FY2011-2016 TIP AIR QUALITY CONFORMITY INPUTS (Transit)

= changes presented at the April TPB meeting

= changes made after the April TPB meeting

Agency	Project ID	Improv.	Facility	From	To	Under Const. or ROW acquired?	Complt. Date or Status
VDRPT		Construct	Dulles Corridor Metrorail	Wiehle Ave. Station	Route 772	No	2016
VRE		Construct	VRE - Cherry Hill Commuter Rail Station	Cherry Hill	Prince William County	No	2012
VDOT		Implement	VRE Service Improvements (Reduce Headways)	Fredericksburg and Manassas lines		No	2020
VDOT		Construct	VRE- 3rd Track/ Cherry Hill Commuter Rail Station	Arkendale, Stafford Co.	Powell's Creek, Prince William Co.	No	2012
		Implement	Beltway HOT lanes transit service			No	2013
		Implement	Beltway HOT lanes transit service			No	2020
		Implement	Beltway HOT lanes transit service			No	2030
VDOT		Implement	I-95/I-395 HOV /BUS / HOT lanes: TAC transit service	Buses and additional VRE railcars		No	2012
VDOT		Implement	I-95/I-395 HOV /BUS / HOT lanes: TAC transit service	Buses and additional VRE railcars		No	2020
VDOT		Implement	I-95/I-395 HOV /BUS / HOT lanes: TAC transit service (Fairfax Connector Service Enhancements)	Buses and additional VRE railcars		No	2030
VDOT		Implement				No	2011
		Implement	VA 7 Bus Priority Improvements (TIGER Grant)	Alexandria	Tyson's Corner		by 2016
		Implement	Van Dorn - Pentagon Rapid Bus (TIGER Grant)	Van Dorn St. Metro	Pentagon		by 2016
		Implement	I-95/I-395 Multimodal Improvements (TIGER Grant)				by 2016

Note: Shaded areas represent changes from the 2009 CLRP and FY2010-2015 TIP Amendments

2010 CLRP AND FY2011-2016 TIP AIR QUALITY CONFORMITY INPUTS (Highway and HOV)

= changes presented at the April TPB meeting

= changes made after the April TPB meeting

Agency	Project ID	Improv.	Facility	From	To	Facility		Lanes		Under Const. or ROW acquired?	Complt. Date or Status
						from	to	from	to		
District of Columbia											
DDOT	DP9A	Widen / Realign	South Capitol St. Corridor: Frederick Douglass Bridge	S. Capitol St. (east)	Potomac Ave. (west)	2	2	5	6		2015
DDOT	DP9B	Widen	South Capitol St. Corridor: S. Capitol St.	O St.	Potomac Ave.	2	2	5	6	complete	2009
DDOT	DP9C	Construct	South Capitol St. Corridor: S. Capitol St. intersection	at Potomac Ave.							2015
DDOT	DP9D	Construct	South Capitol St. Corridor: Suitland Parkway Intch.	at MLK Jr. Blvd to complete movements							2016
DDOT	DI7A	Reconstruct/ Widen	11th St. Bridges (2 spans)	I-295	Southeast Freeway			8 freeway	4 local		2013
DDOT	DI7A	Construct	11th St. Bridges (2 spans)	ramp movements to/from the northbound Anacostia Freeway for each span							2013
DDOT		Remove	I-395 SB exit ramp (w/ Return to L'Enfant project)	SB to the 400 block of 3rd St. NW				1	0		2011
DDOT		Construct	F St. (w/ Return to L'Enfant project)	2nd St. NW	3rd St. NW			0	2		2014
DDOT		Reconstruct	I-295/ Malcolm X Interchange	add above grade ramp connection from NB I-295 off ramp to new St. Elizabeth's Access Rd.							2014
DDOT		Construct	St. Elizabeth's Access Rd. (along West Campus western boundary)	Firth Sterling	Malcolm X			0	3		2014
DDOT		Construct	Southern Ave. SE	Branch Ave. SE	Naylor Rd. SE			0	2		2016
DDOT		Study	Pennsylvania Ave. NW - add bike lanes	3rd St. NW	14th St. NW			8	6		not coded
DDOT		Study	15th St. NW- add bike lane	Constitution Ave. NW	W. St. NW			6	5		not coded
DDOT		Study	L St. NW - add bike lane	11th St. NW	25th St. NW			4	3		not coded

2010 CLRP AND FY2011-2016 TIP AIR QUALITY CONFORMITY INPUTS (Highway and HOV)

= changes presented at the April TPB meeting

= changes made after the April TPB meeting

Agency	Project ID	Improv.	Facility	From	To	Facility		Lanes		Under Const. or ROW acquired?	Complt. Date or Status
						from	to	from	to		
DDOT		Study	M St. NW - add bike lane	15th St., NW	29th St. NW			4	3		not coded
DDOT		Study	9th St. NW - add bike lane	Constitution Ave. NW	K St. NW			5	4		not coded
DDOT		Reduce Capacity	Wisconsin Ave.	Garfield St.	34th St.			4/6	4		2011
DDOT		Reconstruct-1-way to 2-way	17th St. NE/SE	Benning Rd. NE	Potomac Ave. SE			2 SB	1 NB		2012
Maryland											
MDOT Freeway											
MDSHA	MI2q	Construct	I-270	Interchange at Watkins Mill Road Extended		1	1	8	8+2	No	2016
MDSHA	MI2SHOV MI2S	Construct	I-270/US 15 Corridor	Shady Grove Metro	Biggs Ford Rd	1	1	varies		No	2030
MDSHA		Reconstruct	I-270	Interchange at MD 121		1	1	1	2	No	2016
MDSHA	MI4	Widen	I-70	Mt. Phillip Rd.	MD 144FA	1	1	4	6	No	2016
MDSHA		Reconstruct	I-70	Interchange at Meadow Rd.	to add missing movements	1	1			No	2016
MDSHA	MI1f	Construct	I-95	Contee Road Relocated w/ CD Roads		1	1	8	8+4	No	2020
MDSHA	MI1k	Construct	I-95/I-495 (Capital Beltway)	Branch Avenue Metro Access (Phases I & II)		1	1	8	8	Yes	2020 (Phase II)
MDSHA	MI1p	Study	I-95/I-495 (Capital Beltway)	Interchange at Greenbelt Metro		1	1	8	8+2	No	not coded
MDSHA	VA	Widen	I-95/I-495 Woodrow Wilson Bridge (see Virginia listing)	MD 210 Interchange	Virginia Line	1	1	6	12	complete	VI2K 2009
MDSHA	MI1m	Construct	I-95/I-495/Arena Drive Interchange	MD 214	MD 202	1	1	8	8+2	complete	2009
MDSHA	MP12	Construct	Intercounty Connector	I-270	I-95 / US 1	0	1	0	6	Yes	2012

2010 CLRP AND FY2011-2016 TIP AIR QUALITY CONFORMITY INPUTS (Highway and HOV)

 = changes presented at the April TPB meeting

 = changes made after the April TPB meeting

Agency	Project ID	Improv.	Facility	From	To	Facility		Lanes		Under Const. or ROW acquired?	Complt. Date or Status
						from	to	from	to		
MDOT Primary											
MDSHA	MP10a	Reconstruct	US 1 (Baltimore Avenue)	College Avenue	Sunnyside Avenue	2	2	4	4	No	2020
MDSHA	MP10b	Widen	US 1, Baltimore Avenue	Cherry Hill Road	I-95/I-495	2	2	4	6	No	2010
MDSHA	MP9b	Construct	MD 2/4 at Lusby Southern Conn. Rd.	MD 765	MD 2/4 at Lusby	0	2	0	3	No	2040
MDSHA	MP9c	Construct	MD 2/4	MD 231 Intersection Improvs.		2	2	4	6+2	Complete	2009
MDSHA	MP2c	Construct	MD 3 (Robert Crain Highway)	US 50	Anne Arundel County Line	2	2	4	6	No	2030
MDSHA		Construct	MD 4 (Pennsylvania Avenue)	Interchange at Westphalia Rd		2	5	4	6	No	2020
MDSA		Construct	MD 4 (Pennsylvania Avenue)	Interchange at Suitland Pkwy		2	5	4	6	No	2016
MDSHA	MP3a	Upgrade/ Widen	MD 4	MD 223	I-95/I-495	2	1	4	6	No	2020
MDSHA		Construct	MD 5 (Branch Avenue)	Interchange at Earnshaw/Burch Hill Roads		2	5	4	6	No	2015
MDSHA	MP4f	Upgrade/ Widen	MD 5 (Branch Avenue)	US 301 at T.B.	North of the Capital Beltway	2	5	4	6	No	2020
MDSHA		Construct	MD 5 (Branch Avenue)	Interchange at MD 373/Brandywine Road Rel.		2	5	4	6	No	2015
MDSHA		Construct	MD 5 (Branch Avenue)	Interchange at Surratts Road		2	5	4	6	No	2015
MDSHA	MP15	Construct	US 15	Interchange at Monocacy Blvd.		2	2	6	6	No	2016
MDSHA		Construct	US 29 (Columbia Pike)	Interchange at Musgrove/Fairland Rd.				6	6	No	2025
MDSHA	MP5a	Upgrade	US 29 (Columbia Pike)	Sligo Creek Parkway	south of MD 193	2	5	6	6	No	2020
MDSHA	MP5c	Upgrade	US 29 (Columbia Pike)	north of MD 193	south of MD 650	2	5	6	6	No	2020
MDSHA	MP5e	Study	US 29, Columbia Pike	north of MD 650	Howard County Line	2	5	6	6	No	not coded
MDSHA		Construct	MD 75 Relocated	MD 80		0	4	0	4	No	2020

2010 CLRP AND FY2011-2016 TIP AIR QUALITY CONFORMITY INPUTS (Highway and HOV)

 = changes presented at the April TPB meeting

 = changes made after the April TPB meeting

Agency	Project ID	Improv.	Facility	From	To	Facility		Lanes		Under Const. or ROW acquired?	Complt. Date or Status
						from	to	from	to		
						MDSHA	FP1B	Construct	MD 80/MD 355 Relocated		
MDSHA	FP2	Widen	MD 85 (Buckeystown Pike)	English Muffin Way	north of Grove Road	2	2	2/4	4/6	No	2020
MDSHA	MP12c	Construct	MD 97 (Brookeville Bypass)	South of Brookeville	North of Brookeville	0	2	0	2	No	2020
MDSHA		Upgrade	MD 97 (Georgia Avenue)	interchange @ MD 28 (Norbeck Road)		2	2	6	6	No	2020
MDSHA		Upgrade	MD 97 (Georgia Avenue)	interchange @ Randolph Road		2	2	6	6	No	2015
MDSHA	MP14	Reconstruct	MD 202 (Largo Town Ctr. Metro Access Improvs.)	at Brightseat Rd		2	2	6	6	No	2015
MDSHA		Upgrade	MD 210 interchange improv.	@ Livingston Rd. / Kerby Hill Rd.		2	5	6	6		2020
MDSHA	MP6d	Upgrade	MD 210 (Indian Head Highway) with interchange improvements at: Wilson Bridge Dr., Livingston Rd./Palmer Rd., Old Fort Rd. North, Ft. Washington Rd., and Livingston Rd/Swan Creek Rd. Intersections	MD 228	Capital Beltway	2	5	6	6	No	2030
MDSHA	MP8e	Study	US 301	North of Mount Oak Road	US 50	2	5	4/6	6+2	No	not coded
MDTA		Construct	US 301 Governor Nice Bridge	Charles County, MD	King George County, VA	2	2	2	4	No	2040
MDSHA	MP16	Construct	US 340 Interchange	@US 340 at Jefferson Tech Park		1	1	4	4	No	2016
MDSHA	BRAC	Reconstruct	BRAC Intersection Improvements near the National Naval Medical Center, Bethesda								2012
MDSHA		Construct	MD 355	Montrose/Randolph Rds.	CSX RR	2	2	6	6	No	2015/ 2020
MDSHA		Reconstruct	MD 450	CSX grade separation at Peace Cross		2	2	4	4	Complete	2009

2010 CLRP AND FY2011-2016 TIP AIR QUALITY CONFORMITY INPUTS (Highway and HOV)

= changes presented at the April TPB meeting

= changes made after the April TPB meeting

Agency	Project ID	Improv.	Facility	From	To	Facility		Lanes		Under Const. or ROW acquired?	Complt. Date or Status
						from	to	from	to		
MDOT Secondary											
MDSHA	MS33	Widen	MD 27	MD 355	A 305	2	2	4	6	No	2020
MDSHA	MS3e	Construct	MD 28/ West Montgomery Ave.	MD 586/MD 911		2	2	2	4	No	2020
MDSHA	MS2f	Construct	MD 28 (Norbeck Road) / MD 198 (Spencerville Road)	MD 97	I-95	2	2	2/4	4/6	No	2025
MDSHA	MS32	Widen	MD 117	I-270	Great Seneca Park	2	2	2	4	No	2025
MDSHA	MS34	Study	MD 121	I-270	W. Old Baltimore Rd.	3	3	4	6	No	not coded
MDSHA	MS6b	Widen	MD 124 (Woodfield Road)	Midcounty Highway	S. of Airpark Dr.	2	2	2	6	No	2020
MDSHA	MS6c	Widen	MD 124 (Woodfield Road)	S. of Airpark Dr.	N. of Fieldcrest Rd.	2	2	2	6	Yes	2010
MDSHA	MS6d	Widen	MD 124 (Woodfield Road)	N. of Fieldcrest Rd.	Warfield Road	2	2	2	6	No	2020
MDSHA		Study	MD 180/MD 351	Greenfield Dr.	Corporate Dr.					No	not coded
MDSHA		Widen	MD 197 (Collington Rd.)	MD 450 Relocated	Kenhill Dr.	2	2	2	4/5	No	2025
MDSHA	MS10b	Study	MD 201 (Kenilworth Ave.)	Rittenhouse Road	Pontiac St.	2	2	4	6	No	not coded
MDSHA	PGS6	Construct	MD 212 Relocated (Ammendale/Virginia Manor)	US 1	I-95	3	2	2	4	complete	2009
MDSHA	MS30	Construct	MD 414 Extended	MD 210	I-295	0	3	0	4	complete	2009
MDSHA	MS18d	Widen	MD 450 (Annapolis Road)	Stonybrook Drive	West of MD 3	2	2	2	4	No	2016
MDSHA	MS20c	Construct	MD 475 (East Street Extended)	South Street	proposed Monocacy Boulevard	0	3	0	4	complete	2010
Montgomery County											
Mont.Co.	MC11c	Construct	A-305 - MidCounty Highway Extended	MD 355	MD 27	0	3	0	4	No	2010
Mont.Co.	nrs	Construct	Burtonsville Access Rd.	MD 198	School Access Rd.	0	4	0	2	No	2017

2010 CLRP AND FY2011-2016 TIP AIR QUALITY CONFORMITY INPUTS (Highway and HOV)

= changes presented at the April TPB meeting

= changes made after the April TPB meeting

Agency	Project ID	Improv.	Facility	From	To	Facility		Lanes		Under Const. or ROW acquired?	Complt. Date or Status
						from	to	from	to		
Mont.Co.	nrs	Construct	Chapman Avenue	Randolph Road	Old Georgetown Road	0	3	0	2	No	2014
Mont.Co.	MC38a	Construct	Citadel Avenue Extended	dead end of existing road south of Marinelli Road	Nicholson Lane	0	4	0	2	Complete	2009
Mont.Co.	MC5d	Construct	Father Hurley Blvd.	Wisteria	MD 118 (Germantown Road)	0	2	0	4	Yes	2010
Mont.Co.	MC5c	Widen	Father Hurley/ Ridge Rd.	I-270	existing MD 27	2	2	4	6		2010
Mont.Co.	MC7a	Study	Goshen Rd. South	South of Girard Street	1000 feet north of Warfield Road	3	3	2	4	No	not coded
Mont.Co.	MC43	Construct	I-4 Bridge over I-270	Century Boulevard	Milestone Center Drive	0	3	0	4	No	2015
Mont.Co.	MC11a	Construct	M-83 - Midcounty Highway Extended	MD 27 (Ridge Road)	Middlebrook Road	0	2	0	4-6	No	2020
Mont.Co.	MC11d	Construct	M-83 - Midcounty Highway Extended	Middlebrook Road	Montgomery Village Avenue	0	2	0	4-6	No	2020
Mont.Co.	MC12f	Widen	MD 118 Ext (Grmntwn. Rd.)	MD 355	M-83/Watkins Mill Rd.	2	2	3	4	No	2020
Mont.Co.	MC14g	Widen	Middlebrook Road Ext.	MD 355	M-83	2	2	3	4	No	2020
Mont.Co.	MC15b	Construct	Montrose Parkway East	Parklawn Drive	MD 586 - Veirs Mill Road	0	2	0	4	No	2015
Mont.Co.	MC15	Construct	Montrose Parkway West	Montrose Road (Tower Oaks Blvd.)	old' Old Georgetown Road	0	2	0	4	complete	2009
Mont.Co.	nrs	Construct	Nebel St Extended	Randolph Rd	Target Store Site	0	3	0	4	Yes	2011
Mont.Co.	MC18a	Widen	Norbeck Rd. Ext.	MD 28	MD 198	3	3	2	4	Complete	2001
Mont.Co.	MC42	Construct	Randolph Road	Parklawn Drive	Rock Creek Park	2	2	4	5	No	2020
Mont.Co.	MC34	Widen	Snouffer School Rd. Fac. Planning	Goshen Rd.	MD 124	3	3	2	4	No	2016
Mont.Co.	MC28	Construct	Stringtown Rd. Ext.	I270/ MD 121 int.	existing Stringtown Rd. @ MD 355	0	3	0	4	Complete	2009
Mont.Co.	MC23a	Construct	Watkins Mill Rd. ext.	I 270 (future interchange)	MD 355	0	2	0	6	Yes	2011
Mont.Co.	MC13	Construct	Woodfield Rd.(MD 124 Ext.)	1200' North of MD 108	MD 27	0	2	0	2	Yes	2011

2010 CLRP AND FY2011-2016 TIP AIR QUALITY CONFORMITY INPUTS (Highway and HOV)

= changes presented at the April TPB meeting

= changes made after the April TPB meeting

Agency	Project ID	Improv.	Facility	From	To	Facility		Lanes		Under Const. or ROW acquired?	Complt. Date or Status
						from	to	from	to		
Prince Georges County											
PG Co.	PGS3a	Widen	Addison Road	MD 214	Walker Mill Road	3	3	2	4	Yes	2016
PG Co.		Reconstruct	Addison Road	Sheriff Road	MD 704	4	4	2	2	Yes	2014
PG Co.	PGS5	Construct	Allentown Road Relocated	Indian Head Highway (MD 210)	Brinkley Road	0	3	0	4	No	2025
PG Co.	PGS6	Widen	Ammendale/Virginia Manor Road	I-95	west of US 1	3	3	2	6	complete	2008
PG Co.	PGS73	Widen	Ardwick-Ardmore Road	MD 704	91st Ave.	4	4	2	4	Yes	2015
PG Co.	PGP4a	Construct	Baltimore Washington Pkwy/Greenbelt Rd (MD 193)	ramp to southbound Baltimore Washington Pkwy		0	5	0	4	No	2025
PG Co.	PGS74b	Construct	Bell Station Road	Annapolis Road (MD 450)	Church Road	0	4	0	4	complete	2009
PG Co.	PGS75	Widen	Berry Road	Livingston Road	Accokeek Road (MD 373)	4	4	2	4	No	2010
PG Co.	PGS9b	Widen	Bowie Race Track Road	Laurel-Bowie Road (MD 197)	Old Chapel Road	4	4	2	4	No	2015
PG Co.	PGS9a	Widen	Bowie Race Track Road	Annapolis Road (MD 450)	Old Chapel Road	4	4	2	4	No	2015
PG Co.	PGS10	Widen	Brandywine Road	north of Piscataway Road (MD 223)	Thrift Road	4	4	2	4	No	2020
PG Co.	PGS76	Widen	Briggs Chaney Road	Montgomery County line	Old Gunpowder Road	4	4	2	4	Yes	2010
PG Co.	PGS11	Widen	Brightseat Road	Sheriff road	MD 214	4	4	2	4	Complete	2009
PG Co.	PGS12	Widen	Brinkley Road	St. Barnabas Road (MD 414)	Allentown Road (MD 337)	3	3	4	6	No	2020
PG Co.	PGS13	Construct	Brooks Drive Extended	Marlboro Pike	Rollins Avenue	0	3	0	4	No	2020
PG Co.	PGS14	Widen	Cabin Branch Drive	Columbia Park Road	north of Sheriff Road	4	4	2	4	No	2015
PG Co.	PGS16a	Construct	Campus Way North	Lake Arbor Way	south of Lottsford Road	0	4	0	4	No	2004
PG Co.	PGS16b	Construct	Campus Way North Extended	south of Lottsford Road	Evarts Drive	0	4	0	4	No	2020

2010 CLRP AND FY2011-2016 TIP AIR QUALITY CONFORMITY INPUTS (Highway and HOV)

= changes presented at the April TPB meeting

= changes made after the April TPB meeting

Agency	Project ID	Improv.	Facility	From	To	Facility		Lanes		Under Const. or ROW acquired?	Complt. Date or Status
						from	to	from	to		
PG Co.	PGS17	Widen	Cherry Hill Road	Powder Mill Road	Baltimore Avenue (US 1)	3	3	2	4	No	2020
PG Co.	PGS17a	Widen	Cherry Hill Road	Montgomery County line	Powder Mill Road	3	3	2	4	complete	2009
PG Co.	PGS18	Widen	Church Road	Oak Grove Road	Annapolis Road (MD 450)	4	4	2	4	No	2025
PG Co.	PGS18a	Widen	Church Road	Woodmore Road	Central Ave. (MD 214)	4	4	2	4		2011
PG Co.	PGS20a	Widen	Columbia Park Road	Cabin Branch Road	Columbia Terrace	4	4	2	4	No	2020
PG Co.	PGS20b	Widen	Columbia Park Road	US 50	Cabin Branch Road	4	4	2	4	No	2020
PG Co.	PGS21a	Widen/ Construct	Contee Road	US 1	Old Gunpowder Road	4	4	2	4	Yes	2014
PG Co.	PGS21b	Widen	Contee Road	Briarwood Drive	US 1	4	4	2	4	complete	2009
PG Co.	PGS22	Widen	Dangerfield Road	Cheltenham Avenue	Woodyard Road (MD 223)	4	4	2	4	No	2020
PG Co.	PGS24a	Widen	Dower House Road	Woodyard Road (MD 223)	Foxley Road	4	4	2	4	No	2025
PG Co.	PGS24b	Widen	Dower House Road	Foxley Road	Pennsylvania Avenue (MD 4)	4	4	2	6	No	2017
PG Co.	PGS25	Widen	Fisher road	Brinkley Road	Holton Lane	4	4	2	4	No	2025
PG Co.	PGS26	Construct	Forbes Boulevard Extended	south of Amtrak	Greenbelt Road (MD 193)	0	4	0	4	No	2020
PG Co.	PGS27	Widen	Forestville Road	Allentown Road (MD 337)	Pennsylvania Avenue (MD 4)	4	4	2	4	No	2025
PG Co.	PGS29	Widen	Fort Washington Road	Riverview road	Indian Head Highway (MD 210)	4	4	2	4	No	2025
PG Co.	PGS30a	Widen	Good Luck Road	east of Kenliworth Avenue (MD 201)	Cipriano Road	4	4	2	4	No	2025
PG Co.	PGS30b	Widen	Good Luck Road	Cipriano Road	Greenbelt Road (MD 193)	4	4	2	4	No	2025
PG Co.	PGS87	Widen	Governor Bridge Road	US301	Anne arundel County	4	4	2	4	No	2020
PG Co.	PGS34a	Widen	Hill Road	Central Avenue (MD 214)	ML King Jr Highway (MD 704)	4	4	2	4	No	2018


2010 CLRP AND FY2011-2016 TIP AIR QUALITY CONFORMITY INPUTS (Highway and HOV)


 = changes presented at the April TPB meeting

 = changes made after the April TPB meeting

Agency	Project ID	Improv.	Facility	From	To	Facility		Lanes		Under Const. or ROW acquired?	Complt. Date or Status
						from	to	from	to		
						PG Co.	PGS34b	Construct	Hill Road		
PG Co.	PGS88	Construct	Iverson St. Extended	Wheeler Road	19th Avenue	0	4	0	4	No	2018
PG Co.	PGS35	Widen	Karen Boulevard	Walker Mill Road	Central Avenue (MD 214)	4	4	2	4	No	2020
PG Co.	PGS38a	Widen	Livingston Road	Indian Head Highway (MD 210) at Eastover	Kerby Hill Rd.	4	3/4	2	4	No	2015
PG Co.	PGS38b	Widen	Livingston Road	Piscataway Creek	Farmington Road	4	4	2	4	No	2020
PG Co.	PGS40a	Widen	Lottsford Road	Archer Lane	Enterprise Road (MD 193)	3	3	2	4	No	2012
PG Co.	PGS39b	Widen	Lottsford Vista Road	ML King Jr Highway (MD 704)	Ardwick-Ardmore Road/Relocated	4	4	2	4	No	2020
PG Co.	PGS44b	Widen	Metzerott Road	Adelphi Road	University Boulevard (MD 193)	4	4	2	4	No	2020
PG Co.	PGS44a	Widen	Metzerott Road	New Hampshire Avenue (MD 650)	Adelphi Road	4	4	2	4	No	2020
PG Co.	PGS45	Widen	Mitchellville Road	Collington Road (MD 197)	Atlantis Dr./Northview Dr.	4	4	2	6	Complete	2000
	PGS45a			Atlantis/Northview Dr.	Mount Oak Road	4	4	4	6		
PG Co.	PGS89	Widen	Mt. Oak	Church Road	Mitchellville Road	3	3	2	4	No	2010
PG Co.	PGS46	Widen	Murkirk Road	west of Baltimore Avenue (US 1)	Odell Road	4	4	2	4	No	2020
PG Co.	PGS47	Widen	Oak Grove and Leeland Roads	Watkins Park Road (MD 193)	Robert Crain Highway (US 301)	4	4	2	4	No	2020
PG Co.	PGS48	Widen	Old Alexandria Ferry Road	Woodyard Road (MD 223)	Branch Avenue (MD 5)	4	4	2	4	No	2015
PG Co.	PGS80	Construct	Old Baltimore Pike Extended	Muirkirk Road	Contee Road	0	4	0	2	Yes	2020
PG Co.	PGS50	Widen	Old Branch Avenue	north of Piscataway Road (MD 223)	Allentown Road (MD 337)	4	4	2	4	Yes	2020
PG Co.	PGS90	Construct	Old Fort Rd. Extended	Piscataway Road (MD 223)	Old Fort Rd	0	4	0	4	No	2020
PG Co.	PGS51a	Widen	Old Gunpowder Road	Powder Mill Road	Greencastle Road	3	3	2	4	No	2015

2010 CLRP AND FY2011-2016 TIP AIR QUALITY CONFORMITY INPUTS (Highway and HOV)

 = changes presented at the April TPB meeting

 = changes made after the April TPB meeting

Agency	Project ID	Improv.	Facility	From	To	Facility		Lanes		Under Const. or ROW acquired?	Complt. Date or Status
						from	to	from	to		
PG Co.	PGS52	Widen	Oxon Hill Road	Fort Foote Rd - North	MD 210	4	4	2	4	No	2011
PG Co.		Widen	Oxon Hill Road	National Harbor Entrance	Fort Foote Rd - North	4	4	2	4	Yes	2013
PG Co.	PGS81	Construct	Presidential Parkway	Suitland Parkway	Melwood Road	0	3	0	6	No	2025
PG Co.	PGS54	Widen	Rhode Island Avenue	University Boulevard (MD 193)	Baltimore Avenue (US 1)	4	4	2	4	No	2017
PG Co.	PGS55a	Widen	Ritchie Marlboro Road	Ritchie Rd	White House Road	3	3	2	4	Complete	2009
PG Co.	PGS55b	Widen	Ritchie Marlboro Road	White House Road	Old Marlboro Rd.	3	3	2	4		2020
PG Co.	PGS56a	Widen	Ritchie Road/Forestville Road	Alberta Drive	MD 4 Pennsylvania Avenue	4	4	2	4	Yes	2020
PG Co.	PGS57	Widen	Rollins Avenue	Central Avenue (MD 214)	Walker Mill Road	4	4	2	4	No	2020
PG Co.	PGS58	Widen	Rosaryville Road	Robert Crain Highway (US 301)	Woodyard Road (MD 223)	4	4	2	4	No	2020
PG Co.	PGS60b	Construct	Spine Road	Branch Avenue (MD 5)/US 301	Brandywine Road (MD 381)	3	3	0	4	No	2016
PG Co.	PGS61	Widen	Springfield Road	Lanham-Severn Road (MD 546)	Good Luck Road	4	4	2	4	No	2020
PG Co.	PGS82	Construct	St. Joseph's Drive	MD 202	Ardwick-Ardmore Road	0	4	0	4	No	2015
PG Co.	PGP2	Construct	Suitland Parkway	interchange at Rena/Forestville Roads		5	5	0	0	No	2025
PG Co.	PGS62a	Widen	Suitland Road	Allentown Road (MD 337)	Suitland Parkway	3	3	2	4	No	2018
PG Co.	PGS62b	Widen	Suitland Road	Suitland Parkway	Silver Hill Road (MD 458)	3	3	2	4	No	2018
PG Co.	PGS63	Widen	Sunnyside Avenue	Baltimore Avenue (US 1)	Kenliworth Avenue (MD 201)	4	4	2	4	No	2020
PG Co.	PGS64	Widen	Surratts Road	Beverly Avenue	Brandywine Road	4	4	2	4	No	2012
PG Co.	PGS65	Widen	Temple Hill Road	Piscataway Road (MD 223)	St. Barnabas Road (MD 414)	4	4	2	4	No	2020
PG Co.	PGP5a	Construct	US 50/Columbia Park Road Ramp	westbound ramp to Columbia Park Road		5	5	1	1	No	2025

2010 CLRP AND FY2011-2016 TIP AIR QUALITY CONFORMITY INPUTS (Highway and HOV)

= changes presented at the April TPB meeting

= changes made after the April TPB meeting

Agency	Project ID	Improv.	Facility	From	To	Facility		Lanes		Under Const. or ROW acquired?	Complt. Date or Status
						from	to	from	to		
						PG Co.	PGP5b	Construct	US 50/Columbia Park Road Ramp		
PG Co.	PGS67a	Widen	Van Dusen Road	Contee Road	Sandy Springs Road (MD 198)	3	3	2	4	No	2020
PG Co.	PGS67b	Construct	Van Dusen Road Interchange	@Contee Road		0	0	0	0	No	2025
PG Co.	PGS68	Widen	Virginia Manor Road	Muirkirk Road	Contee Road	4	4	2	4	No	2015
PG Co.	PGS69a	Widen	Walker Mill Road	Silver Hill Road	I-95	3	3	2	4	No	2020
PG Co.	PGS91	Widen	Westphalia Rd.	MD 4	Ritchie-Marlboro Rd.	4	3	2	4		2020
PG Co.	PGS70	Widen	Wheeler Road	St. Barnabas Road (MD 414)	District of Columbia limits	4	4	2	4	No	2020
PG Co.	PGS71	Widen	White House Road	Ritchie-Marlboro Road	Largo-Landover Road (MD 202)	3	3	2	6	Yes	2020
PG Co.	PGS72	Widen	Whitfield Chapel Road	Annapolis Road (MD 450)	Ardwick-Ardmore Road	4	4	2	4	No	2020
PG Co.	PGS40b	Construct	Woodmore Road	Enterprise Road (MD 193)	Church Road		3		4	No	2015
PG Co.	PGS42	Widen	Woodyard Road (MD 223)	Rosaryville Road	Dower House Road	2	2	2	4	No	2020
PG Co.	PGS42b	Construct	Woodyard Road Relocated (MD 223)	Piscataway Creek	Livingston Road	0	3	0	2	No	2010
PG Co.	PGS42c	Widen	Woodyard Road Relocated (MD 223)	Piscataway Creek / Floral Park Rd.	Livingston Road / MD 4	3	3	2	4	No	2017
City of Frederick											
City of Frederick	FS2	Construct	Monocacy Blvd	Hughes Ford Rd.	Gas House Pike	0	3	0	4	Yes	2012
Charles County											
Chas.Co.	CHS1	Widen/Realign	Cross County Connector (Billingsly Rd.)	Middletown Rd.	MD 210	3	3	2	4		2009
Anne Arundel County											
BMC	AA1d	Widen	I-97	US 50/301	MD 32/3	1	1	4	6		2025
BMC	AA15a	Widen	I-295	I-195	MD 100	1	1	4	6		2015

2010 CLRP AND FY2011-2016 TIP AIR QUALITY CONFORMITY INPUTS (Highway and HOV)

= changes presented at the April TPB meeting

= changes made after the April TPB meeting

Agency	Project ID	Improv.	Facility	From	To	Facility		Lanes		Under Const. or ROW acquired?	Complt. Date or Status
						from	to	from	to		
BMC	AA15b	Construct	I-295 (New Interchange)	Hanover Road							2015
BMC	AA3e	Widen	MD 2	US 50	MD 10		2	4/5	6		2030
BMC	AA3g	Widen	MD 2	MD 450	South River Bridge	2	2	4	6		2030
BMC	AA4e	Widen	MD 3	MD 32	AA/Prince George Co. Line	2	2	4	6		2030
BMC	AA5c	Widen	MD 32	BW Parkway	Howard County Line		1	4	8		2020
BMC	AA14C	Widen	US50 / MD 301	AA / PG line	Bay Bridge	1	1	6	8		2020
BMC	AA6e	Widen	MD 100	Howard Co. Line	I-97		5/1	4	6		2025
BMC	AA7	Widen	MD 170	MD 175	MD 100		2	2	4		2020
BMC	AA8a	Widen	MD 175	MD 170	BW Parkway		2	2	4		2009
BMC	AA8b	Widen	MD 175	MD 170	BW Parkway		2	4	6		2015
BMC	AA29	Widen	MD 177	MD 100	South Carolina Avenue	2	2	3/2	5		2020
BMC	AA30	Widen	MD 198	MD 32	BW Parkway	2	2	2	4		2015
BMC	AA30a	Widen	MD 198	PG line	BW Parkway	2	2	4	6		2025
BMC		Widen	MD 607	Woods Rd.	MD 173			2	4		2025
BMC	AA34a	Widen	MD 713	MD 175	Arundel Mills Boulevard		2	2	4		2025
BMC	AA34b	Widen	MD 713	Arundel Mills Boulevard	MD 176		2	4	6		2025
Carroll County											
BMC	CA3A	Construct	MD 30 (Manchester Bypass)	North of MD 86	Brodbeck Rd		2	0	2		2030
BMC	CA1B	Widen	MD 140	Sullivan Road	Market St.		1	4/6	8		2020


2010 CLRP AND FY2011-2016 TIP AIR QUALITY CONFORMITY INPUTS (Highway and HOV)


= changes presented at the April TPB meeting

= changes made after the April TPB meeting

Agency	Project ID	Improv.	Facility	From	To	Facility		Lanes		Under Const. or ROW acquired?	Complt. Date or Status
						from	to	from	to		
						BMC	nrs	Construct	MD 140 (3 new interchange)		
BMC	CA2a	Widen	MD 26	MD 32	MD 27	2	4	6		2025	
BMC	in base	Widen	MD 32	MD 26	Howard County Line	2	2	4		2020	
BMC	CA5	Widen	MD 97	MD 140	Pleasant Valley Rd	2	2	4		2020	
Howard County											
BMC	HW1b	Widen	I-70	US 29	US 40	1	1	4	6		2020
BMC	HW1a	Reconstruct	I-70 (partial to full interchange)	@ Marriotsville Road		1	1				2020
BMC	HW19	Widen	I-95	Howard / PG line	Balt. / Howard line	1	1	8	10		2020
BMC	nrs	Reconstruct	US 1 (interchange)	@ MD 175							2015
BMC	HW10d	Widen	US 29	I-70	MD 100		5	6	8		2030
BMC	HW10b	Widen	US 29 NB	S. of MD 175	Middle Patuxent River		5	4	6		2010
BMC	HW3c	Widen	MD 32	Cedar Lane	Anne Arundel County Line		1	4/6	8		2015
BMC	HW3b	Widen	MD 32	MD 108	I-70		1	2	4		2015
BMC	HW3d	Widen	MD 32	I-70	Carroll County Line		2	2	4		2030
BMC	HW3e	construct/reconstruct	MD 32 (interchanges)	@ I-70/ MD 144 Linden Church Rd/Dayton Shop @ Rosemary Lane							2015
BMC		Construct	MD 32 (interchange)	@ Burntwoods Rd.							2009
BMC	HW6c	Widen	MD 108	Trotter Road	MD 32		2	2	4		2025
BMC	HW6d	Widen	MD 108	Woodland Rd.	1200' w. of Centennial Ln.	2	2	2	4		2011

2010 CLRP AND FY2011-2016 TIP AIR QUALITY CONFORMITY INPUTS (Highway and HOV)

 = changes presented at the April TPB meeting

 = changes made after the April TPB meeting

Agency	Project ID	Improv.	Facility	From	To	Facility		Lanes		Under Const. or ROW acquired?	Complt. Date or Status
						from	to	from	to		
						BMC	HW6e	Widen	MD 108		
BMC	HW7d	Widen	MD 175	US 1	Anne Arundel County Line		2	2	5		2020
BMC	HW8b	Widen	MD 216	West of US 29	Sanner Road		3	2	4		2020
BMC	nrs	Construct	Dorsey Run Rd., North	MD 103	MD 175			0	4		2011
BMC	nrs	Construct	Dorsey Run Rd., South	MD 175	Gulford Rd.			0	4		2010
BMC	HW16C	Widen	Gorman Road	Stephens Road	US 1		3	2	3		2025
BMC	HW18a	Widen	Marriottsville Road	MD 99	US 40		3	2	6		2015
BMC	nrs	Widen	Patuxent Range Road	US 1	Dorsey Run Road			2	4		2015
BMC	HW11b	Widen	Rodgers Avenue	US 40	Courthouse Drive		3	2	4		2010
BMC	HW13a	Construct	Sanner Road South	Johns Hopkins Road	MD 216		3	0	4		2015
BMC	HW13b	Widen	Sanner Road North	Johns Hopkins Road	Pindell School Road		3	2	4		2015
BMC	HW14c	Widen	Snowden River Parkway	MD 100	Broken Land Parkway		3	4	6		2020
Federal Lands											
Fed. Lands	FED2	Widen	Old Mill Rd.(future Mulligan Rd.)	US 1	VA 611 (Telegraph Rd.)	4	4	0/2	4	Yes	2012
VIRGINIA											
VDOT Freeway											
VDOT	VI1w	Widen	I-66 HOV during peak	US 15 (includes intch. reconst.)	US 29 (Gainesville)	1	1	4	6	No	2020
VDOT	VI1z	Reconstruct	I-66 Interchange	@ US 29 (Gainesville)		1	1	-	-	No	2014
VDOT	VI1ca	Widen	I-66 HOV during peak	US 29 (Gainesville)	VA 234 (Prince William Pkwy)	1	1	4	8	Yes	2010

2010 CLRP AND FY2011-2016 TIP AIR QUALITY CONFORMITY INPUTS (Highway and HOV)

= changes presented at the April TPB meeting

= changes made after the April TPB meeting

Agency	Project ID	Improv.	Facility	From	To	Facility		Lanes		Under Const. or ROW acquired?	Complt. Date or Status
						from	to	from	to		
VDOT	VI1ab	Reconstruct	I-66 Interchange	@ I-495 (Capital Beltway)		1	1	-	-	Yes	2013
VDOT	VI1aj	Construct	I-66 Vienna Metro Station HOV Ramp	Transit Ramps - from EB to WB	at Saintsbury Dr.	1	1	0	2	No	2014
VDOT		Widen	I-66 EB Auxiliary Lanes	West of Gallows Road	Off Ramp I-495 SB	1	1	3+1	3+1+	No	2030
VDOT		Widen	I-66 WB Auxiliary Lanes	On Ramp from SB I-495	West of Gallows Road	1	1	3+1	3+1+	No	2030
VDOT	VI1ah	Widen	I-66 EB Auxiliary Lanes	Cedar Lane	West of Gallows Road	1	1	3+1	3+1+	No	2030
VDOT	VI1ai	Widen	I-66 WB Auxiliary Lanes	West of Gallows Road	Cedar Lane	1	1	3+1	3+1+	No	2030
VDOT	VI1ae	Reconstruct	I-66 WB Operational/ Spot Improvements- extend acceleration/deceleration lanes	Fairfax Dr.	Sycamore St.	1	1	2	3	No	2013
VDOT	VI1af	Reconstruct	I-66 WB Operational/ Spot Improvements- extend acceleration/deceleration lanes	Washington Blvd.	Dulles Airport Access Rd. connector	1	1	3	4	No	2020
VDOT	VI1ag	Reconstruct	I-66 WB Operational/ Spot Improvements	Lee Hwy. / Spout Run	Glebe Rd.	1	1	2	3	No	2020
VDOT	VI2ka	Widen	I-95 (Wilson Bridge and approaches)	VA 241 (Telegraph Rd.)	US 1	1	1	6	12	Yes	2011
VDOT	VI2k	Widen	I-95 (Wilson Bridge and approaches)	US 1	MD 210	1	1	6	12	Yes	2011
VDOT	VI2ac	Reconstruct	I-95 Interchange	@ VA 613 (Van Dorn Street)		1	1	-	-	No	2015
VDOT	VI2p	Widen	I-95 (provide 4th lane)	Newington	VA 123	1	1	6	8	Yes	2011
VDOT	VI2ab	Reconstruct	I-95 Interchange	@ VA 642 (Lorton Road)		1	1	-	-	No	2010
VDOT	VI2d	Construct	I-95 Interchange	@ VA 7900 (Franconia-Springfield Parkway)	LOV Access to & from West/from & to North	-	4	-	-	No	2015
VDOT	VI2r	Widen / Construct	I-395/I-95 HOV/ BUS/ HOT Lanes	Eads St.	VA 234 (Dumfries Rd.)	1	1	2	3	No	2012


2010 CLRP AND FY2011-2016 TIP AIR QUALITY CONFORMITY INPUTS (Highway and HOV)


 = changes presented at the April TPB meeting

 = changes made after the April TPB meeting

Agency	Project ID	Improv.	Facility	From	To	Facility		Lanes		Under Const. or ROW acquired?	Complt. Date or Status
						from	to	from	to		
VDOT	VI2r	Construct	I-395/I-95 HOV/ BUS/ HOT Lanes Transition	VA 234	Joplin Rd	1	1		2	No	2012
VDOT	VI2r	Construct	I-395/I-95 HOV/ BUS/ HOT Lanes Transition	Joplin Road	VA 610 (Garrisonville Rd.) in Stafford Co.	1	1		1	No	2012
VDOT	VI2r	Widen	I 95: HOV / Bus / HOT Ramp:	NB HOV/Bus/HOT lanes	Eads Street	1	1	1	2	No	2012
VDOT	VI2r	Widen	I 95: HOV / Bus / HOT Ramp:	Eads Street	SB HOV/Bus/HOT Lanes	1	1	1	2	No	2012
VDOT	VI2r	Remove	I 95: HOV / Bus / HOT Ramp:	SB Express to SB Gen. use lanes	Between S Hayes St. & Washington Blvd.	1	-	1	0	No	2012
VDOT	VI2r	Construct	I 95: HOV / Bus / HOT Ramp:	NB HOV/Bus/HOT Lanes	Shirlington Circle	-	1	0	1	No	2012
VDOT	VI2r	Construct	I 95: HOV / Bus / HOT Ramp:	Shirlington Circle	SB HOV/Bus/HOT Lanes	-	1	0	1	No	2012
VDOT	VI2r	Construct	I 95 : HOV / Bus / HOT Bus Only Ramp:	NB HOV/Bus/HOT Lanes	VA 420 (Seminary Road) (bus only)	-	1	0	1	No	2012
VDOT	VI2r	Construct	I 95: HOV / Bus / HOT Ramp:	VA 420 (Seminary Road) (bus only)	SB HOV/Bus/HOT Lanes	-	1	0	1	No	2012
VDOT	VI2r	Construct	I 95: HOV / Bus / HOT Ramp:	NB HOV/Bus/HOT to Gen. use lanes	Between VA 236 (Duke St.) and VA 648 (Edsall Rd.)	-	1	0	1	No	2012
VDOT	VI2r	Construct	I 95: HOV / Bus / HOT Ramp:	NB HOV/Bus/HOT Lanes	VA 7100 (Fairfax Co. Pkwy) (Alban Rd.)	-	1	0	1	No	2012
VDOT	VI2r	Construct	I 95: HOV / Bus / HOT Ramp:	VA 7100 (Fairfax Co. Pkwy) (Alban Rd.)	SB HOV/Bus/HOT Lanes	-	1	0	1	No	2012
VDOT	BRAC0004 / VI2ra	Construct	I-95 Reversible Ramp (Colocated w/ existing slip ramp from HOV to GP lanes)	NB HOV/BUS/HOT Lanes - Located N of Rte. 7100/I 95 I/C	EPG Southern Loop Road. - AM Only	1	1	0	1	No	2016
VDOT	BRAC0004 / VI2rb	Construct	I-95 Reversible Ramp (Colocated w/ existing slip ramp from HOV to GP lanes)	EPG Southern Loop Road. - PM Only	SB HOV/BUS/HOT Lanes - N of Rte. 7100/I 95 I/C	1	1	0	1	No	2012
VDOT	BRAC0004/ VI2rc	Construct	I-95 Ramp (Colocated w/ existing slip ramp from HOV to GP lanes)	EPG Southern Loop Road. - PM Only	NB I 95 GP Lanes	1	1	0	1	No	2012

2010 CLRP AND FY2011-2016 TIP AIR QUALITY CONFORMITY INPUTS (Highway and HOV)

 = changes presented at the April TPB meeting

 = changes made after the April TPB meeting

Agency	Project ID	Improv.	Facility	From	To	Facility		Lanes		Under Const. or ROW acquired?	Complt. Date or Status
						from	to	from	to		
						VDOT	BRAC0005 / VI2rd	Widen	I-95 Ramp		
VDOT	VI2r	Construct	I 95: HOV / Bus / HOT Ramp:	NB HOT lanes to new bus station, back to NB HOT	Between VA 7100 (Fairfax Co. Pkwy.) and VA 642	-	1	0	1	No	2012
VDOT	VI2r	Construct	I 95: HOV / Bus / HOT Ramp:	SB HOT lanes to new bus station, back to SB HOT lanes	Between VA 7100 (Fairfax Co. Pkwy.) and VA 642	-	1	0	1	No	2012
VDOT	VI2r	Construct	I 95: HOV / Bus / HOT Ramp:	NB HOV/Bus/HOT to Gen. use lanes	Between VA 7100 (Fairfax Co. Pkwy.) and VA 642	0	1	0	1	No	2012
VDOT	VI2r	Construct	I 95: HOV / Bus / HOT Ramp:	SB Gen Purpose Lanes to SB HOV/Bus/HOT lanes	Between VA 642 (Lorton Rd) and US 1	-	1	0	1	No	2012
VDOT	VI2r	Construct	I 95: HOV / Bus / HOT Ramp:	SB Gen Purpose Lanes to SB HOV/Bus/HOT lanes	Between Opitz Blvd. and Dale Blvd.	-	1	0	1	No	2012
VDOT	VI2r	Construct	I 95: HOV / Bus / HOT Ramp:	NB HOV/Bus/HOT to Gen. use lanes	Between VA 123 (Gordon Rd.) & VA 3000 (Prince	-	1	0	1	No	2012
VDOT	VI2r	Construct	I 95: HOV / Bus / HOT Ramp:	NB HOV/Bus/HOT to Gen. use lanes	Between VA 610 (Cardinal Rd.) & VA 234 (Dumfries	-	1	0	1	No	2012
VDOT	VI2r	Construct	I 95: HOV / Bus / HOT Ramp:	SB Gen Purpose Lanes to SB HOV/Bus/HOT lanes	Between Dumfries Rd. and Joplin Rd.	-	1	0	1	No	2014
VDOT	VI2r	Construct	I 95: HOV / Bus / HOT Ramp:	NB HOV/Bus/HOT lanes to NB Gen Purpose Lanes	Between Joplin Rd. and Russell Rd.	-	1	0	1	No	2014
VDOT	VI2ca	Construct	I-495 access ramps (Phase VIII of I-95/394/495	Backlick Rd. to 1. mi. E. of I95/I395/I495	All Movements (I-95/395 NB & SB main & HOT to/from I-North of Hemming Ave.	1	1	-	-	No	2013
VDOT	VI4Iaux	Widen	I-495 NB Auxiliary Lane	1. mi. East of I-95/395/495	underpass	1	1	4+2	5+1	Yes	2013
VDOT	VI4Iaux	Widen	I-495 SB Auxiliary Lane	North of Hemming Ave.	Underpass	1	1	4+2	5+1	Yes	2013
VDOT	VI4Iaux	Widen	I-495 NB Auxiliary Lane	North of Hemming Ave.	Underpass	1	1	4+2	5+2	Yes	2030
VDOT	VI4Iaux	Widen	I-495 SB Auxiliary Lane	On Ramp from Braddock Rd	Underpass	1	1	4+2	5+2	Yes	2030
VDOT	VI4Iaux	Widen	I-495 NB Auxiliary Lane	On Ramp from Braddock Rd	Off Ramp to Rte 236	1	1	4+2	5+2	Yes	2030
VDOT	VI4Iaux	Widen	I-495 SB Auxiliary Lane	On Ramp from Rte 236	Off Ramp to Braddock Rd	1	1	4+2	5+2	Yes	2013
VDOT	VI4Iaux	Widen	I-495 NB Auxiliary Lane	On Ramp from Rte 236	Off Ramp to Gallows Road	1	1	4+2	5+2	Yes	2030

2010 CLRP AND FY2011-2016 TIP AIR QUALITY CONFORMITY INPUTS (Highway and HOV)

= changes presented at the April TPB meeting

= changes made after the April TPB meeting

Agency	Project ID	Improv.	Facility	From	To	Facility		Lanes		Under Const. or ROW acquired?	Complt. Date or Status
						from	to	from	to		
						VDOT	VI4laux	Widen	I-495 SB Auxiliary Lane		
VDOT	VI4laux	Widen	I-495 NB Auxiliary Lane	On Ramp from Gallows Road	Off Ramp to Route 50	1	1	4+2	6+2	Yes	2013
VDOT	VI4laux	Widen	I-495 SB Auxiliary Lane	On Ramp from Route 50	Off Ramp to Gallows Road	1	1	4+2	5+2	Yes	2013
VDOT	VI4laux	Widen	I-495 NB Auxiliary Lane	On Ramp from Route 50	Off Ramp to I-66	1	1	4+2	5+2	Yes	2013
VDOT	VI4laux	Widen	I-495 NB Auxiliary Lane	On Ramp from Route 50	Off Ramp to I-66	1	1	5+2	6+2	Yes	2030
VDOT	VI4laux	Widen	I-495 SB Auxiliary Lane	On Ramp from I-66	Off Ramp to Route 50	1	1	4+2	5+2	Yes	2013
VDOT	VI4laux	Widen	I-495 NB	On ramp from EB I 66	Off Ramp to Rte 7	1	1	4+2	5+2	Yes	2013
VDOT	VI4laux	Widen	I-495 SB Auxiliary Lane	On ramp from Rte 7	Off Ramp to WB I 66	1	1	4+2	5+2	Yes	2030
VDOT	VI4laux	Widen	I-495 NB Auxiliary Lane	On ramp from Rte 7	Off Ramp to Rte 123	1	1	4+2	5+2	Yes	2013
VDOT	VI4laux	Widen	I-495 SB Auxiliary Lane	On ramp from Rte 123	Off Ramp to Route 7	1	1	4+2	5+2	Yes	2013
VDOT	VI4laux	Widen	I-495 SB Auxiliary Lane	On Ramp from Rte 123	Off Ramp to Route 7	1	1	5+2	6+2	Yes	2030
VDOT	VI4laux	Widen	I-495 NB Auxiliary Lane	On Ramp from Rte 123	Off Ramp to Rte 267	1	1	4+2	5+3	Yes	2013
VDOT	VI4laux	Widen	I-495 SB Auxiliary Lane	On Ramp from Route 267	Off Ramp to Route 123	1	1	4+2	5+4	Yes	2013
VDOT	VI4laux	Widen	I-495 NB Auxiliary Lane	On Ramp from Route 267	Off Ramp to Route 193	1	1	4+2	5+2	Yes	2030
VDOT	VI4laux	Widen	I-495 SB Auxiliary Lane	On Ramp from Route 193	Off Ramp to Route 267	1	1	4+2	5+2	Yes	2030
VDOT	VI4k	Construct	I-495 HOT	American Legion Bridge	S. of George Washington Pkwy.	1	1	8	8+2	Yes	2030
VDOT		Construct	I-495 HOT Lanes	S. of George Washington Pkwy	S. of Old Dominion Dr.	1	1	8	8+2	No	2013
VDOT	VI4IHOT	Construct	I-495 HOT	S. of Old Dominion Dr.	Hemming Ave. Underpass	1	1	8	8+4	Yes	2013
VDOT	VI4lb	Construct	I-495 NB Auxiliary Lane	1 mi. east of I-95/I-395/I-495	Underpass	1	1	8	5+1	Yes	2013

2010 CLRP AND FY2011-2016 TIP AIR QUALITY CONFORMITY INPUTS (Highway and HOV)

= changes presented at the April TPB meeting

= changes made after the April TPB meeting

Agency	Project ID	Improv.	Facility	From	To	Facility		Lanes		Under Const. or ROW acquired?	Complt. Date or Status
						from	to	from	to		
						VDOT	VI4Ib	Construct	I-495 SB Auxiliary Lane		
VDOT	part of VI4IHOT	Construct	I-495 HOT Lanes Interchange	Provides SB to WB, EB to SB, & NB to WB HOV movements	@ VA 267 (Dulles Toll Road)	1	1	-	-	Yes	2013
VDOT	part of VI4IHOTa	Construct	I-495 HOT Lanes Interchange	Provide SB HOT to EB HOV & EB DTR to NB HOT movements	@ VA 267 (Dulles Toll Road)	1	1	-	-	Yes	2030
VDOT	part of VI4IHOTa	Relocate / Reconstruct	I-495 HOT Lanes Interchange	Move ramps from left side to right side: NB GP lanes to WB DTR; SB GP lanes to EB DTR	@ VA 267 (Dulles Toll Road)	1	1	1	1	Yes	2030
VDOT		Construct	I-495 Interchange Ramp	SB I-495	WB Dulles Airport Access Highway (DAAH)	0	1	0	1	Yes	2013
VDOT		Construct	I-495 Interchange Ramp	EB Dulles Airport Access Highway (DAAH)	NB I-495	0	1	0	1	Yes	2013
VDOT		Construct	I-495 Interchange Ramp	EB Dulles Airport Access Highway (DAAH)	SB I-495	0	1	0	1	Yes	2013
VDOT	part of VI4IHOT	Construct	I-495 HOT Lanes Interchange	NB to WB, SB to WB, EB to NB, and EB to SB	@ Jones Branch Connector	1	1	-	-	Yes	2013
VDOT	part of VI4IHOT	Construct	I-495 HOT Lanes Interchange	NB to WB, SB to WB, EB to NB, and EB to SB	@ West Park Connector	1	1	-	-	Yes	2013
VDOT	part of VI4IHOT	Construct	I-495 HOT Lanes Interchange	NB to EB, NB to WB, EB to SB, and WB to SB	@ VA 7	1	1	-	-	No	2013
VDOT	part of VI4IHOT	Construct	I-495 HOT Lanes Interchange	Provides SB to WB, WB to SB, EB to SB, NB to WB, WB	@ I-66	1	1	-	-	Yes	2013
VDOT	part of VI4IHOT	Construct	I-495 HOT Lanes Interchange	NB to EB	@ I-66	1	1	-	-	Yes	2013
VDOT	part of VI4IHOT	Relocate	I-495 HOT Lanes Interchange	@ I-66	Left side off ramp from NB I 495 to WB I 66 relocated to	1	1	1	2	Yes	2013
VDOT	part of VI4IHOT	Construct	I-495 HOT Lanes Interchange	NB to EB, NB to WB, EB to SB, and WB to SB	@ US 29	1	1	-	-	Yes	2013
VDOT	part of VI4IHOT	Construct	I-495 HOT Lanes Interchange	EB to NB, WB to NB, SB to EB, and SB to WB	@ VA 650 (Gallows Road)	1	1	0	1	Yes	2013
VDOT	part of VI4IHOT	Construct	I-495 HOT Lanes Interchange	EB to NB, WB to NB, SB to EB, and SB to WB	@ VA 620 (Braddock Road)	1	1	-	-	Yes	2013

2010 CLRP AND FY2011-2016 TIP AIR QUALITY CONFORMITY INPUTS (Highway and HOV)

= changes presented at the April TPB meeting

= changes made after the April TPB meeting

Agency	Project ID	Improv.	Facility	From	To	Facility		Lanes		Under Const. or ROW acquired?	Complt. Date or Status
						from	to	from	to		
						VDOT	part of VI4IHOTa	Construct	I-495 HOT Lanes Interchange		
VDOT	MW1	Widen	Dulles Airport Access Road	Dulles Airport	VA 123	1	1	4	6	No	2017
VDOT	VP21d	Widen	Dulles Greenway	Goose Creek Bridge	VA 901 (Claiborne Parkway)	1	1	4	6	Complete	2009
VDOT	VP21e	Widen	Dulles Greenway	VA7/15 Bypass	Goose Creek Bridge	1	1	4	6	Complete	2009
VDOT	VP21b	Construct	Dulles Greenway Interchanges	@ VA 653 & @ Battlefield Parkway		1	1	-	-	Complete	2009
VDOT Primary											
VDOT	VP1ae	Widen	US 1	Stafford County Line	Joplin Rd.	2	2	4	6	No	2016
VDOT	VP1ab	Widen	US 1	Joplin Rd.	Brady's Hill Road	2	2	4	6	Yes	2011
VDOT		Widen	US 1	Brady's Hill Road	Cardinal Drive	2	2	4	6	No	2025
VDOT		Widen	US 1	Cardinal Drive	Blackburn Dr/Neabsco Mills Rd	2	2	4	6	Yes	2010
VDOT		Widen	US 1	Blackburn Dr/Neabsco Mills Rd	Featherstone Road	2	2	4	6	No	2025
VDOT	VP1a	Widen	US 1	Featherstone Rd.	Fairfax / P. W. Co. line	2	2	4	6	No	2015
VDOT	VP1a	Widen	US 1	Fairfax / P. W. Co. line	VA 235 South	2	2	4	6	No	2015
VDOT	VP1u	Widen	US 1	VA 235 South	VA 235 North	2	2	4	6	No	2015
VDOT	VP1o	Widen	US 1 (Neabsco Creek Bridge)	Cardinal Dr.	Blackburn Rd.	2	2	4	6	Complete	2009
VDOT	VP1p	Widen	US 1 (part of 1/123 interchange)	Occoquan Rd.	Annapolis Way	2	2	4	6	Yes	2017
VDOT	VP2s	Widen / Upgrade	VA 7	Route 9	Market Street (Leesburg)	2	2	4	5	No	2025
VDOT	VP2ja	Widen	VA 7 Bypass	VA 7 West	US 15 South (South King St)	5	1	4	6	No	2035

2010 CLRP AND FY2011-2016 TIP AIR QUALITY CONFORMITY INPUTS (Highway and HOV)

= changes presented at the April TPB meeting

= changes made after the April TPB meeting

Agency	Project ID	Improv.	Facility	From	To	Facility		Lanes		Under Const. or ROW acquired?	Complt. Date or Status
						from	to	from	to		
						VDOT	VP2j	Widen	VA 7 Bypass		
VDOT	VP2m	Widen	VA 7	Reston Avenue	Lewinsville Road	2	2	4	6	No	2025
VDOT	nrs	Construct	VA 7	Bridge over Dulles Toll Road				4	6	No	2030
VDOT	VP2ma		VA 7	Rolling Holly Drive	Reston Avenue			4	6	No	2014
VDOT	VP2L	Widen	VA 7	Dulles Toll Rd.	I-495	2	2	6	8	No	2014
VDOT	VP2b	Widen	VA 7	Seven Corners	Bailey's Crossroads	2	2	4	6	No	2025
VDOT	VP2t	Construct	VA 7 interchange	@ Claiborne Pkwy./West Spine Rd.		-	-	-	-	Complete	2006
VDOT		Construct	VA 7 interchange	@ Ashburn Villiage Blvd.		-	-	-	-	Complete	2010
VDOT		Construct	VA 7 interchange	@ Loudoun County Parkway		-	-	-	-	Yes	2010
VDOT		Construct	VA 7 interchange	@ River Creek Parkway / Crosstrail Blvd.		-	-	-	-	Complete	2009
VDOT		Construct	VA 7 interchange	@ VA 659 (Belmont Ridge Rd.)		-	-	-	-	No	2025
VDOT	VP4e	Widen	US 15 (James Madison Highway)	US 29	I-66	2	2	2	4	No	2040
VDOT	VP4fa	Widen	US 15 (James Madison Highway)	I-66	VA 234	2	2	2	4	Complete	2009
VDOT	VP4fb	Widen	US 15 (James Madison Highway)	VA 234	Loudoun County Line	2	2	2	4	No	2030
VDOT	VP6h	Widen	VA 28	Fauquier County Line	VA 652 (Fitzwater Dr.)	3	3	2	4	No	2025
VDOT	VP6ka	Widen	VA 28	VA 652 (Fitzwater Dr.)	VA 619 (Linton Hall Road)	3	3	2	4	No	2025
VDOT	VP6k	Upgrade/ Widen	VA 28	VA 619 (Linton Hall Road)	VA 234 Bypass	3	2	4	6	No	2020
VDOT		Widen	VA 28 (Nokesville Rd.)	Goodwin Drive	Manassas City limits - west	3	2	4	6		2017
VDOT	VP6b	Widen	VA 28 (Centreville Road)	N. City Limits of Manassas-Park	Old Centreville Rd.	2	2	4	6	No	2025

2010 CLRP AND FY2011-2016 TIP AIR QUALITY CONFORMITY INPUTS (Highway and HOV)

= changes presented at the April TPB meeting

= changes made after the April TPB meeting

Agency	Project ID	Improv.	Facility	From	To	Facility		Lanes		Under Const. or ROW acquired?	Complt. Date or Status
						from	to	from	to		
VDOT	VP6e	Widen/ Upgrade	VA 28 PPTA (Phase II)	I-66	VA 7	2	1	6	8	No	2025
VDOT	VP6ea	Widen/ Upgrade	VA 28	Dulles Toll Rd.	VA 606 (Old Ox Rd.)	2	1	6	6	Complete	2008
VDOT	VP6eb	Construct	VA 28 Interchange	@ VA 209 (Innovation Ave.)		-	-	-	-	Yes	2015
VDOT		Construct/ Upgrade	VA 28 Intersection	at Steeplechase Drive		1	1	6	6	Yes	2011
VDOT		Reconst.	VA 28 Interchange	@ New Braddock Rd.		-	-	-	-	No	2010
VDOT	VP6y	Construct	VA 28 PPTA Interchange	@Nokes Boulevard		-	-	-	-	Complete	2009
VDOT	V11bb	Remove	VA 28 SB ramp	at I-66	eliminate left turn movement- EB I-66 off-ramp to SB VA					Complete	2008
VDOT	V11cc	Remove	VA 28 NB ramp	at I-66	eliminate turn movement- NB VA 28 to WB I-66					Complete	2008
VDOT	VP7ae	Construct	US 29 Interchange	@ VA 55/VA 619		-	-	-	-	No	2014
VDOT	VP7r	Widen	US 29	Virginia Oaks Drive	I-66	2	5	4	6	No	2014
VDOT	VP7s	Widen	US 29 (add NB lane)	I-66	Entrance to Conway Robinson MSF	3	2	4	5	No	2014
VDOT	VP7ad	Widen	US 29	US 50	I-66	2	2	4	6	No	2010
VDOT	VP7aa	Widen	US 29	ECL City of Fairfax (vic. Nutley St.)	Espana Court	2	2	4	6	No	2025
VDOT	VP7ab	Complete	US 29	Espana Court	I-495	2	2	4	6	No	2015
VDOT	VSP57a	Construct	Route 29 (Parallel)	US 29 (Lee Highway) (near US 15)	Sommerset Crossing Drive	0	4	0	4	No	2040
VDOT	VP8q	Widen	US 50	VA 659 Relocated	VA 742 (Poland Rd.)	2	2	4/5	6	No	2015
VDOT	VP8c	Widen	US 50	VA 742 (Poland Rd.)	VA 609 (Pleasant Valley)	2	2	4/5	6	No	2012
VDOT	VP8r	Widen	US 50	VA 609 (Pleasant Valley)	VA 661 (Lee Rd.)	2	2	4/5	6	No	2012
VDOT	VP8n	Widen	US 50 (WBL)	I-66	Waples Mill Road	2	2	2	3	Complete	2007

2010 CLRP AND FY2011-2016 TIP AIR QUALITY CONFORMITY INPUTS (Highway and HOV)

= changes presented at the April TPB meeting

= changes made after the April TPB meeting

Agency	Project ID	Improv.	Facility	From	To	Facility		Lanes		Under Const. or ROW acquired?	Complt. Date or Status
						from	to	from	to		
VDOT	VP8g	Widen	US 50	I-66	WCL Fairfax City	2	2	6	8	No	2020
VDOT	VP8h	Widen	US 50	ECL City of Fairfax	Arlington County Line	2	2	4	6	No	2025
VDOT	AR2e	Reconstruct	US 50 (Arlington Blvd.)	ARC/FFX Line	Washington Blvd.	2	2	6	6	No	2015
VDOT	AR2f	Reconstruct	US 50 (Arlington Blvd.)	Pershing Dr.	Ft. Myer Dr.	2	2	6	6	No	2015
VDOT	VP8o	Reconstruct	US 50 Interchange	@ Courthouse Road / 10th Street		1	1	6	8	Yes	2012
VDOT		Construct	US 50 Interchange	VA 606 (Loudoun County Parkway)		-	-	-	-	No	2025
VDOT	VP10g	Widen	VA 123	Route 1	Horner Road	2	2	4	6	No	2017
VDOT	VP10s	Widen	VA 123	Horner Road	Devil's Reach Road	2	2	4	6	No	2015
VDOT	VP10h	Widen	VA 123 (Ox Road)	Hooes Rd.	Fairfax Co. Parkway	2	2	4	6	No	2015
VDOT	VP10f	Widen	VA 123 (Ox Road)	Fairfax Co. Parkway	Burke Center Parkway	2	2	4	6	No	2015
VDOT	VP10r	Widen	VA 123	Burke Center Parkway	Braddock Road	2	2	4	6	No	2025
VDOT	VP10j	Widen	VA 123	I-495	VA 123	2	2	6	8	No	2013
VDOT	VP24a	Relocate/ Widen	VA 215	0.5 mi. west of VA 28 intersection	VA 28	4	3	2	4	No	2014
VDOT	VP12k	Widen/ Upgrade	VA 234 (Manassas Bypass)	VA 234 S. of Manassas	I-66	5	4	4	6	No	2030
VDOT	VP13a	Widen	VA 236	Pickett Road	I-395	2	2	4	6	No	2025
VDOT	VP26a	Construct	Tri-County Parkway (CTB alignment C & D)	VA 234 @ I 66	US 50	0	5	0	4	No	2035
VDOT Urban											
VDOT	VU28b	Construct	Battlefield Parkway	US 15 south of Leesburg	Dulles Greenway	0	2	0	4	Complete	2005
VDOT	VU28c	Construct	Battlefield Parkway	Dulles Greenway	Sycolin Road	0	2	0	4	Complete	2007

2010 CLRP AND FY2011-2016 TIP AIR QUALITY CONFORMITY INPUTS (Highway and HOV)

= changes presented at the April TPB meeting

= changes made after the April TPB meeting

Agency	Project ID	Improv.	Facility	From	To	Facility		Lanes		Under Const. or ROW acquired?	Complt. Date or Status
						from	to	from	to		
VDOT	VU28d	Widen/ Upgrade	Battlefield Parkway / Lawson Rd.	Sycolin Road	Kincaid Boulevard	4	2	2	4	Complete	2007
VDOT	VU28da	Construct	Battlefield Parkway	Kincaid Boulevard	Route 7	0	2	0	4	Complete	2009
VDOT	VU28f	Construct	Battlefield Parkway	Fort Evans Road	Edwards Ferry Road	0	2	0	4	Yes	2010
VDOT	VU2b	Construct	Clermont Ave.	Eisenhower Ave.	Duke St.	-	3	-	4	No	2015
VDOT	VU30f	Widen	East Elden Street	Van Buren St.	Fairfax County Parkway	2	2	4	6	No	2016
VDOT	VU52	Widen	Eisenhower Ave.	Stovall St.	Holland Lane	3	3	4	6	No	2013
VDOT	VU35b	Construct	Mill Road Extension	Telegraph Rd.	DMV complex	-	3	-	2	No	2010
VDOT	VU51a	Construct	Potomac Yard Spine Road	US Route 1	Crystal Dr.	0	4	0	4	No	2014
VDOT	VU10b	Widen	Spring Street	Herndon Parkway East	Fairfax County Parkway	3	3	4	6	No	2014
VDOT	VU33	Widen	Sycolin Road	VA 7/US 15 Bypass	SCL of Leesburg	3	3	2	4	No	2015
VDOT	VU32	Widen	US 15 (South King Street)	Evergreen Mill Road	SCL of Leesburg	3	2	2	4	No	2015
VDOT		Construct	US 15 Bypass Interchange	Edwards Ferry Rd.		2	2	-	-	No	2025
VDOT	VU40	Widen	US 29 (Lee Highway)	US 50	Chain Bridge Road	2	2	4	6	No	2040
VDOT	VU6b	Widen	US 29 (Lee Highway)/US 50	VA 123 (Chain Bridge Road)	Eaton Place	2	2	4	6	No	2013
VDOT	VU29	Construct	VA 123 (Chain Bridge Road)	US 50	I-66	2	2	5	6	No	2013
VDOT		Reconstruct	Chain Bridge Road/Eaton Place Intersection	New "Right in/Right out" intersection at NB Chain		2	2			No	2011
VDOT	VU45	Widen	VA 234 (Dumfries Road)	South Corporate Limits	Hastings Drive	3	3	2	4	No	2011
VDOT	VU48b	Widen	Wellington Road	Godwin Drive	VA 28 (Nokesville Road)	3	3	2	4	No	2010
VDOT		Widen	Liberia Ave.	Rt.e 28	Quarry Road	3	3	4	6		2017

2010 CLRP AND FY2011-2016 TIP AIR QUALITY CONFORMITY INPUTS (Highway and HOV)

= changes presented at the April TPB meeting

= changes made after the April TPB meeting

Agency	Project ID	Improv.	Facility	From	To	Facility		Lanes		Under Const. or ROW acquired?	Complt. Date or Status
						from	to	from	to		
ARLINGTON COUNTY SECONDARY											
VDOT	AR17a	Widen	Washington Blvd.	Wilson	Kirkwood	3	3	3	4	No	2015
FAIRFAX COUNTY SECONDARY											
VDOT	FFX2a	Construct	VA 602 (Reston Pkwy.)	VA 5320 (Sunrise Valley Dr.)	VA 606 (Baron Cameron Avenue)	3	3	4	6	No	2020
VDOT		Reconstruct/ Widen	Rte 603 Beach Mill Road - Bridge over Nichols Branch	Rte 603 Beach Mill Road	Rte 674 Springvale Road (west of intersection)	3	3				2014
VDOT	VSF2a	Widen	VA 608 (West Ox Road)	VA 6558 (Penderbrook Drive)	VA 6985 (Ox Trail)	3	3	2	4	complete	2008
VDOT	VSF4f	Widen	VA 611 (Furnace Road)	VA 123 (Ox Road)	VA 642 (Lorton Road)	3	3	2	4	No	2013
VDOT	VSF4c	Widen	VA 611 (Telegraph Road)	VA 613 (Beulah St.)	Leaf Road North	3	3	2	4	Yes	2012
VDOT	VSF4ca	Widen	VA 611 (Telegraph Road)	Leaf Road North	VA 635 (Hayfield Road)	3	3	2	4	No	2020
VDOT	VSF4i	Widen	VA 611 (Telegraph Road)	VA 635 (Hayfield Road)	VA 633 (S. Kings Hwy.)	3	3	2	4	No	2025
VDOT	VSF4h	Widen	VA 611 (Telegraph Road)	VA 633 (S. Kings Hwy.)	VA 644 (Franconia Road)	3	3	2	3	No	2025
VDOT	VSF15b	Construct	VA 613 (Van Dorn Street)	@ VA 644 (Franconia Road)	interchange	0	0	0	0	No	2020
VDOT	VSF8g	Widen	VA 620 (Braddock Rd)	VA 7100 (Fairfax Co. Pkwy.)	VA 123 (Ox Road)	3	3	4	6	No	2020
VDOT	VSF8j	Construct/ Widen	VA 620 (New Braddock Rd.)	VA 28	US 29 @ VA 662 (Stone Rd.)	0/4	3	0/2	4	No	2020
VDOT	VSF10c	Widen	VA 638 (Pohick Road)	US 1	I-95	3	3	2	4	No	2025
VDOT	VSF10e	Widen	VA 638 (Rolling Road)	VA 5297 5497 (Delong Dr.)	Fullerton Rd. VA 6922 (Odell Street) / Fairfax County Parkway	3	3	2	4	No	2015
VDOT	VSF10a	Widen	VA 638 (Rolling Road)	VA 7100 (Fairfax County Parkway)	Fullerton Rd. VA 644 (Old Keene Mill Road)	3	3	2	4	No	2012
VDOT	VSF13d	Widen	VA 642 (Lorton Road)	VA 123 (Ox Road)	VA 600 (Silverbrook Road)	3	3	2	4	No	2013

2010 CLRP AND FY2011-2016 TIP AIR QUALITY CONFORMITY INPUTS (Highway and HOV)

= changes presented at the April TPB meeting

= changes made after the April TPB meeting

Agency	Project ID	Improv.	Facility	From	To	Facility		Lanes		Under Const. or ROW acquired?	Complt. Date or Status
						from	to	from	to		
VDOT	VSF15	Widen	VA 644 (Franconia Road)	VA 3290 (Craft Road)	VA 611 (Telegraph Road)	3	3	2	4	No	2015
VDOT	FFX11a	Widen	VA 645 (Stringfellow Rd.)	US 50	VA 7100 (Fairfax County Parkway)	3	3	2	4	No	2020
VDOT	VSF16g	Widen	VA 645 (Stringfellow Road)	VA 7735 (Fair Lakes Blvd.)	US 50	3	3	2	4	No	2013
VDOT	VSF37	Widen	VA 650 (Gallows Road)	Gatehouse Road	Providence Forest Dr.	3	3	4	6	Yes	2020
VDOT	VSF33d	Widen	VA 651 (Guinea Road)	VA 620 (Braddock Road)	VA 2430 (Braeburn Road)	3	3	2	4	No	2020
VDOT	VSF33a	Widen	VA 651 (Guinea Road)	VA 6197 (Roberts Parkway)	VA 4807 (Pommeroy Drive)	3	3	2	4	No	2020
VDOT	FFX12a	Construct	VA 651 (New Guinea Rd.)	VA 123 (Ox Road)	Roberts Rd.	0	3	0	4	No	2020
VDOT	VSF17b	Construct	VA 655 (Shirley Gate Road)	VA 7100 (Fairfax County Parkway)	VA 620 (Braddock Road)	0	3	0	4	No	2020
VDOT	VSF18c	Widen	VA 657 (Centreville Road)	VA 8390 (Metrotech Dr.)	VA 668 (McLearen Road)	3	3	4	6	No	2040
VDOT	VSF18h	Widen	VA 657 (Centreville Road)	VA 608 (West Ox Rd)	VA 608 (Frying Pan Rd)	3	3	2	4	Yes	2010
VDOT	FFX17b	Widen	VA 666 (Monroe St.)	VA 665 (Fox Mill)	Herndon	3	3	2	6	No	2010
VDOT	FFX18	Widen	VA 668 (McLearen Rd.)	VA 28	VA 657 (Centreville Rd.)	3	3	2/4	6	Yes	2020
VDOT	VSF21e	Construct	VA 673 (McLearen Rd)	VA 608	VA 602/Interchange at Fairfax Co. Parkway	0	3	0	4	No	2015
VDOT	VSF21b	Widen	VA 673 (McLearen Rd)	VA 657 (Centreville Road)	VA 608	3	3	2	4	No	2015
VDOT	VSF36	Relocate	VA 675 (Sunset Hills Rd.)	West of Edlin School	VA 675 (Crewell Road)	3	3	4	4	No	2012
VDOT	VSF24	Widen	VA 684 (Spring Hill Road)	VA 7 (Leesburg Pike)	VA 6034 (International Drive)	3	3	2	4	Yes	2010
VDOT	VSF25aa	Convert	VA 7100 (Fairfax Co Pkwy HOV)	VA 267 (Dulles Toll Road)	Sunrise Valley Dr.	5	5	6	4+2	No	2035
VDOT	VSF25ea	Widen	VA 7100 (Fairfax Co Pkwy HOV)	Sunrise Valley	Rugby Rd.	5	5	4	4+2	No	2035
VDOT	VSF25e	Widen	VA 7100 (Fairfax Co Pkwy HOV)	Rugby Rd.	US 50	5	5	4	4+2	No	2035

2010 CLRP AND FY2011-2016 TIP AIR QUALITY CONFORMITY INPUTS (Highway and HOV)

 = changes presented at the April TPB meeting

 = changes made after the April TPB meeting

Agency	Project ID	Improv.	Facility	From	To	Facility		Lanes		Under Const. or ROW acquired?	Complt. Date or Status
						from	to	from	to		
VDOT	VSF25y	Upgrade/Widen	VA 7100 (Fairfax Co Pkwy HOV)	US 50	VA 7735 (Fair Lakes Pkwy)	2	5	4	4+2	No	2035
VDOT	VSF25z	Upgrade/Widen	VA 7100 (Fairfax Co Pkwy HOV)	VA 7735 (Fair Lakes Pkwy)	I-66	2	5	6	6+2	No	2035
VDOT	VSF25g	Widen	VA 7100 (Fairfax Co Pkwy)	I-66	VA 123 (Ox Road)	5	5	4	6	No	2020
VDOT	VSF25j	Widen	VA 7100 (Fairfax County Parkway)	VA 636 (Hooes Road)	VA 640 (Sydenstricker Road)	2	2	4	6	No	2015
VDOT	VSF25l	Construct	VA 7100 (Fairfax Co Pkwy HOV)	VA 640 (Sydenstricker Road)	VA 7900 (Franconia-Springfield Parkway)	0	2	0	2	No	2015
VDOT	VSF25n	Construct	VA 7100 (Fairfax County Parkway) Phase 1	VA 4600 (Fullerton Road)	Donegal La. / Hooes Rd.	0	1	0	4/6	Yes	2010
VDOT	VSF25na	Construct	VA 7100 (Fairfax County Parkway) Phase 3	Donegal La. / Hooes Rd.	VA 7900 (Franconia-Springfield Parkway)	0	1	0	6	Yes	2012
VDOT	BRAC	Construct	VA 7100 (Fairfax County Parkway) Interchange (Phase 3)	@ Franconia Springfield Parkway	Various movements; includes relocated Rolling Rd.	-	-	-	-	Yes	2012
VDOT	BRAC / VSF25nc	Construct	VA 7100 (Fairfax County Parkway) Interchange (Phase 2)	@ Rolling Rd. / EPG Access Road	Ramp movements: EB F.C.Pkwy to NB & SB Rolling Rd. via one ramp; NB Rolling Rd. to EB F.C.Pkwy; NB Rolling Rd. to WB F.C.Pkwy; WB F.C.Pkwy to NB & SB Rolling Rd. via one ramp;	-	-	-	-	Yes	2010
VDOT	BRAC / VSF25nd	Construct	VA 7100 (Fairfax County Parkway) Interchange (Phase 2)	@ Rolling Rd. / EPG Southern Loop Road (SLR)	Ramp movements: EPG (SLR) to NB F.C.Pkwy.; EPG (SLR) to SB F.C.Pkwy.	1	1	0	1/2	Yes	2010
VDOT	BRAC / VSF25nb	Construct	VA 7100 (Fairfax County Parkway) Interchange (Phase 4)	@ Boudinat Drive (BD)	Ramp movements: EB F.C.Pkwy. To SB BD; WB F.C.Pkwy to SB BD; NB BD to WB F.C.Pkwy.	-	-	-	-	No	2025

2010 CLRP AND FY2011-2016 TIP AIR QUALITY CONFORMITY INPUTS (Highway and HOV)

= changes presented at the April TPB meeting

= changes made after the April TPB meeting

Agency	Project ID	Improv.	Facility	From	To	Facility		Lanes		Under Const. or ROW acquired?	Complt. Date or Status
						from	to	from	to		
VDOT		Construct	VA 7100 (Fairfax County Parkway) Interchange (Phase 1)	@ Boudinat Drive (BD)	Ramp movements:NB BD to EB F. C. Parkway	-	-	0	2	Yes	2011
VDOT		Construct	VA 7100 Interchange	@ VA 7700 (Fair Lakes Pkwy) & Monument Dr.		2	5	4	6	No	2011
VDOT	VSF39	Widen	VA 7735 (Fair Lakes Pkwy) (3rd EB Lane)	VA 7100	Fair Lakes Circle	4	4	4	5	No	2010
VDOT	VSF26	Construct	VA 7900 HOV (Franconia-Springfield Parkway)	VA 7100 (Fairfax County Parkway)	VA 2677 (Frontier Drive)	5	5	-	2	No	2020
VDOT	VSF26a	Construct	VA 7900 HOV (Franconia-Springfield Parkway)	Interchange @ Neuman St.		1	1	-	-	No	2025
VDOT	VSF26b	Upgrade	VA 7900 HOV (Franconia-Springfield Parkway)	VA 638 (Rolling Rd.)	VA 617 (Backlick Rd.)	5	1	6+2	6+2	No	2025
VDOT	FFX24e	Widen	VA 8460 (Stonecroft Blvd.)	VA 661 (Old Lee Rd.)	Willard Rd.	3	3	4	6	No	2010
VDOT	FED2	Widen/ construct	Old Mill Rd. (Future Mulligan Rd)	US 1	VA 611 (Telegraph Road)	4	4	2	4	No	2012
LOUDOUN COUNTY SECONDARY											
VDOT	VSL51	Construct	Atlantic Boulevard	VA 625 (Church Road)	VA 7	-	3	-	4	No	2011
VDOT	VSL39	Construct	Broadlands Boulevard (Ryan Bypass)	VA 659	VA 625	0	3	0	4	complete	2010
VDOT	VSL1b	Widen/ Upgrade	VA 606 (Ldn Co. Pkwy) (nee Old Ox Rd.)	VA 634	VA 621	4	3	2	4	No	2015
VDOT		Widen	VA 606 (Dulles Greenway Interchange)	within Greenway R/W		1	1	2	6	complete	2004
VDOT	VSL10c	Construct	VA 607 (Loudoun County Pkwy)	VA 606 / VA 842	VA 772 / VA 607	0	3	0	4	Yes	2010
VDOT	VSL10ba	Widen	VA 607 (Loudoun County Pkwy)	VA 625 (Waxpool Road)	W&OD Trail	3	3	4	6	No	2020
VDOT	VSL10bb	Widen/ Upgrade	VA 607 (Loudoun County Pkwy)	W&OD Trail	Redskin Park Drive	4	3	2	6	No	2025
VDOT	VSL10bf	Widen/ Upgrade	VA 607 (Loudoun County Pkwy) (dirt road)	Redskin Park Drive	Gloucester Parkway	4	3	2	4	No	2015
VDOT	VSL10bc	Widen	VA 607 (Loudoun County Pkwy)	Redskin Park Drive	Gloucester Parkway	3	3	4	6	No	2025
VDOT	VSL10bd	Widen/ Upgrade	VA 607 (Loudoun County Pkwy)	Gloucester Parkway	VA 7	4	3	2	4	complete	2005

2010 CLRP AND FY2011-2016 TIP AIR QUALITY CONFORMITY INPUTS (Highway and HOV)

= changes presented at the April TPB meeting

= changes made after the April TPB meeting

Agency	Project ID	Improv.	Facility	From	To	Facility		Lanes		Under Const. or ROW acquired?	Complt. Date or Status
						from	to	from	to		
VDOT	VSL12c	Widen	VA 625 (Waxpool Rd.)	Broad Run	VA 28	3	3	4	6	complete	2005
VDOT	VSL12d	Construct	VA 625 (Waxpool Rd.)	VA 2920 Faulkner Parkway	Unbridled Way	4	3	2	4	No	2012
VDOT	VSL45	Widen/ Upgrade	VA 643 (Sycolin Road) Phase II	Leesburg Town Limits	Crosstrails Blvd.	4	3	2	4	No	2035
VDOT	VSL4a	Study	VA 659 (Belmont Ridge Rd.) - PE ONLY	National Rec. & Park Ent.	Dulles Greenway	4	3	2	4	No	not coded
VDOT	VSL4ab	Study	VA 659 (Belmont Ridge Road)VA 659 Relocated-	Dulles Greenway	Russell Branch Pkwy.	4	3	2	4	No	not coded
VDOT	VSL4d	Widen/ Upgrade	VA 659 (Belmont Ridge Road)	VA 659 Relocated	National Rec. & Park Ent.	4	3	2	4	complete	2007
VDOT	VSL4e	Widen/ Upgrade	VA 659 (Gum Spring Rd.)	VA 620 (Braddock Road)	US 50	4	3	2	4	No	2015
VDOT	VSL4f	Widen/ Upgrade	VA 659 (Gum Spring Rd.)	Prince William County Line	VA 620 (Braddock Road)	4	3	2	4	No	2025
VDOT	VSL4c	Construct	VA 659 Relocated	PWCL / VA 234 Bypass	US 50	0	3	0	4	No	2020
VDOT	VSL4b	Construct	VA 659 Relocated	US 50	VA 659 (Belmont Ridge Rd.)	0	3	0	4	No	2020
VDOT	VSL44	Widen/ Upgrade	VA 772 (Ryan Road)	VA 659 (Belmont Ridge Rd.)	Dulles Greenway @ exit #6	4	3	2	4	complete	2004
VDOT	VSL50	Widen/ Upgrade	VA 773 (Fort Evans Road)	Leesburg Town Limits	Kingsport Rd.	4	3	2	4	No	2015
VDOT	nrs	Construct	VA 868 (Davis Dr.)	VA 606 (Old Ox Road)	VA 846 (Sterling Blvd)	-	4	-	4	No	2025
VDOT	nrs	Construct	VA 868 (Davis Dr.)	VA 846 (Sterling Blvd)	VA 625 (Church Road)	-	4	-	4	complete	2007
VDOT	VSL40a	Widen	VA 901 (Claiborne Parkway)	VA 640 (Ashburn Farm Pkwy)	W&OD Trail	4	3	2	4	complete	2007
VDOT	VSL40b	Construct	VA 901 (Claiborne Parkway)	W&OD Trail	VA 7	0	3	0	4	complete	2006
VDOT	VSL46	Construct	VA 1036 (Pacific Boulevard)	Sterling Blvd.	Gloucester Parkway	-	3	-	4	No	2015
VDOT	VSL47	Widen/ Upgrade	River Creek Parkway	Riverside Parkway	VA 773 (Edwards Ferry Road)	4	3	2	4	complete	2007
VDOT	VSL49	Construct	Russell Branch Parkway	VA 659 (Belmont Ridge Road)	Loudoun County Parkway	-	3	-	4	No	2015

2010 CLRP AND FY2011-2016 TIP AIR QUALITY CONFORMITY INPUTS (Highway and HOV)

= changes presented at the April TPB meeting

= changes made after the April TPB meeting

Agency	Project ID	Improv.	Facility	From	To	Facility		Lanes		Under Const. or ROW acquired?	Complt. Date or Status
						from	to	from	to		
PRINCE WILLIAM COUNTY SECONDARY											
VDOT	BRAC	Construct	Bypass Rd.	Russell Rd.	MDIA site entrance	0	3	0	2	No	2011
VDOT	VSP49b	Construct	Heathcote Boulevard	VA 625 (Old Carolina Rd.)	US 15 (James Madison Highway)	0	3	0	4	complete	2009
VDOT	VSP49	Construct	Heathcote Boulevard	US 29	VA 676 (Catharpin Road)	0	3	0	4	complete	2009
VDOT	VSP59	Construct	Peaks Mill (Purcell Road east)	Route 643 (Purcell Road)	Route 3000 (Prince William Parkway)	0	4	0	2	No	2035
VDOT	VSP39	Widen	Russell Road	I-95	Ponderosa Y-Gate	3	3	2	4	No	2011
VDOT	VSP21e	Widen	VA 1600 (Ashton Ave.)	Coverstone Dr.	VA 621 (Balls Ford Rd.)	3	3	2	4	No	2020
VDOT	VSP25b	Widen	VA 1781 (New Telegraph Rd/Summit School Road)	VA 849 (Caton Hill Road)	VA 640 (Minnieville Rd.)	4	4	2	4	No	2040
VDOT	VSP25c	Widen	VA 1781 (Telegraph Rd.)	VA 3000 (Prince William Parkway)	VA 849 (Caton Hill Rd.)	4	4	2	4	No	2040
VDOT	VSP23d	Widen	VA 3000 (Prince William Pkwy.)	VA 776 (Liberia Ave.)	Hoadley Rd.	2	2	4	6	No	2025
VDOT	VSP23e	Widen	VA 3000 (Prince William Pkwy.)	Hoadley Rd.	Old Bridge Rd.	2	2	4	6	No	2012
VDOT	VSP23f	Widen	VA 3000 (Prince William Pkwy.)	Old Bridge Rd.	Minnieville Rd.	2	2	4	6	No	2025
VDOT	VSP2ea	Widen/ Upgrade	VA 619 (Linton Hall Road)	VA 1566 (Sudley Manor Dr.)	VA 28 (Nokesville Road)	4	3	2	4	complete	2009
VDOT	VSP3a	Widen/ Upgrade	VA 621 (Balls Ford Road)	VA 234 (Sudley Road)	Bethlehem Road	4	3	2	4	No	2035
VDOT	VSP3b	Widen/ Upgrade	VA 621 (Balls Ford Road)	Bethlehem Road	VA 234 Bypass	4	3	2	4	No	2035
VDOT	VSP3d	Widen	VA 621 (Devlin Road)	Route 674 (Wellington Road)	Route 619 (Linton Hall Road)	3	3	2	4	No	2030
VDOT	VSP3e	Widen	VA 621 (Devlin Road)	Route 674 (Wellington Road)	VA 234	3	3	2	4	No	2015
VDOT	VSP40a	Construct	VA 635 (Cherry Hill VRE-Access Road)	US 1	Future VRE Station site	0	4	0	2	No	2010
VDOT	VSP5d	Widen	VA 640 (Minnieville Road)	VA 610 (Cardinal Drive)	VA 643 (Spriggs Road)	3	3	2	4	complete	2009


2010 CLRP AND FY2011-2016 TIP AIR QUALITY CONFORMITY INPUTS (Highway and HOV)


= changes presented at the April TPB meeting

= changes made after the April TPB meeting

Agency	Project ID	Improv.	Facility	From	To	Facility		Lanes		Under Const. or ROW acquired?	Complt. Date or Status
						from	to	from	to		
VDOT	VSP5e	Widen	VA 640 (Minnieville Road)	VA 643 (Spriggs Road)	VA 234	3	3	2	4	No	2025
VDOT	VSP15c	Widen	VA 640 (Minnieville Road)	VA 849 (Caton Hill Road)	VA 641 (Old Bridge Road)	3	3	2	4	complete	2008
VDOT	VSP8a	Widen	VA 643 (Purcell Rd.)	VA 234 (Dumfries Rd.)	VA 642 (Hoadly Rd.)	3	3	2	4	No	2025
VDOT	VSP17b	Widen	VA 674 (Wellington Rd.)	VA 621 (Devlin Road)	VA 668 (Rixlew Lane)	3	3	2	4	No	2025
VDOT	VSP18	Widen	VA 676 (Catharpin Rd.)	VA 55 (John Marshall Highway)	Heathcote Blvd.	3	3	2	4	No	2040
VDOT	VSP20b	Widen	VA 784 (Dale Blvd.)	I-95	VA 640 (Minnieville Rd.)		3	4	6	No	2020
VDOT	VSP20c	Widen/ Upgrade	VA 1392 (Rippon Boulevard Extension)	West of Wigeon Way	Rippon VRE Station	4	3	2	4	No	2040
VDOT	VSP47d	Construct	VA 840 (University Blvd.) (nee East-West Connector)	Route 660 (Hornbaker Road)	Sudley Manor Dr.	0	3	0	4	No	2025
VDOT	VSP62	Construct	Rollins Ford Rd.	Songsparrow Dr.	VA 215 (Vint Hill Rd.)	0		0	4	No	2025
FAMPO											
	VI2rf	Construct	I 95 : HOV / Bus / HOT Lanes	Rte. 610 (Garrisonville Rd.) in Stafford County	VA 17 in Spotsylvania County (exit 126)	1	1	0	2	No	2014
		Construct	I 95 : HOV / Bus / HOT Lanes: Ramp	South of Telegraph Road (North of Aquia Creek)	SB GP Lanes to SB HOT Lanes	1	1	0	1	No	2014
		Construct	I 95 : HOV / Bus / HOT Lanes: Ramp	South of Telegraph Road (North of Aquia Creek)	NB HOT Lanes to NB GP Lanes	1	1	0	1	No	2014
		Construct	I 95 : HOV / Bus / HOT Lanes: Ramp	North of Garrisonville Road (south of Aquia Creek)	NB GP Lanes to NB HOT Lanes	1	1	0	1	No	2014
		Construct	I 95 : HOV / Bus / HOT Lanes: Ramp	Between Garrisonville Road and Courthouse Road	SB GP Lanes to SB HOT Lanes	1	1	0	1	No	2014
		Construct	I 95 : HOV / Bus / HOT Lanes: Ramp	Between Garrisonville Road and Courthouse Road	NB HOT Lanes to NB GP Lanes	1	1	0	1	No	2014
		Construct	I 95 : HOV / Bus / HOT Lanes: Ramp	Between Garrisonville Road and Courthouse Road	SB HOT Lanes to SB GP Lanes	1	1	0	1	No	2014
		Construct	I 95 : HOV / Bus / HOT Lanes: Ramp	Between Garrisonville Road and Courthouse Road	NB GP Lanes to NB HOT Lanes	1	1	0	1	No	2014
		Construct	I 95 : HOV / Bus / HOT Lanes: Ramp	South of Rt 628 (North of Stafford Regional Airport)	SB HOT Lanes to SB GP Lanes	1	1	0	1	No	2014

2010 CLRP AND FY2011-2016 TIP AIR QUALITY CONFORMITY INPUTS (Highway and HOV)

 = changes presented at the April TPB meeting

 = changes made after the April TPB meeting

Agency	Project ID	Improv.	Facility	From	To	Facility		Lanes		Under Const. or ROW acquired?	Complt. Date or Status
						from	to	from	to		
								Construct	I 95 : HOV / Bus / HOT Lanes: Ramp		
		Construct	I 95 : HOV / Bus / HOT Lanes: Ramp	Between Centerpoint Road (St.Co.Airport Access Rd.)	SB GP Lanes to SB HOT Lanes	1	1	0	1	No	2014
		Construct	I 95 : HOV / Bus / HOT Lanes: Ramp	Between Centerpoint Road (St.Co.Airport Access Rd.)	NB HOT Lanes to NB GP Lanes	1	1	0	1	No	2014
		Construct	I 95 : HOV / Bus / HOT Lanes: Ramp	Between Centerpoint Road (St.Co.Airport Access Rd.)	SB HOT Lanes to SB GP Lanes	1	1	0	1	No	2014
		Construct	I 95 : HOV / Bus / HOT Lanes: Ramp	Between Centerpoint Road (St.Co.Airport Access Rd.)	NB GP Lanes to NB HOT Lanes	1	1	0	1	No	2014
		Construct	I 95 : HOV / Bus / HOT Lanes: Ramp	South of Rt 17 (North of Rappahannock River)	NB HOT Lanes to NB GP Lanes	1	1	0	1	No	2014
		Construct	I 95 : HOV / Bus / HOT Lanes: Ramp	Just South of Rappahannock River	SB HOT Lanes to SB GP Lanes	1	1	0	1	No	2014
		Construct	I 95 : HOV / Bus / HOT Lanes: Ramp	Just north of Rt 3	NB GP Lanes to NB HOT Lanes	1	1	0	1	No	2014
		Construct	I 95 : HOV / Bus / HOT Lanes: Ramp	Between Rt 620 and Rt 208	NB GP Lanes to NB HOT Lanes	1	1	0	1	No	2014
		Construct	I 95 : HOV / Bus / HOT Lanes: Ramp	Between Rt 620 and Rt 208	SB HOT Lanes to SB GP Lanes	1	1	0	1	No	2014
		Construct	I 95 : HOV / Bus / HOT Lanes: Ramp	Between Rt 1 and Rt 17	NB GP Lanes to NB HOT Lanes	1	1	0	1	No	2014
		Construct	I 95 : HOV / Bus / HOT Lanes: Ramp	Between Rt 1 and Rt 17 at Mills Drive (US 17 Bypass)/Spotsylvania	SB HOT Lanes to SB GP Lanes	1	1	0	1	No	2014
	FAI1D	Reconstruct	I-95 interchange			1	1	0	0	No	2020
	FAP5F	Widen	US 1	Prince William County Line	US 17(Warrenton Rd)/VA 218	2	2	4	6	No	2020
	FAP5I	Widen	US 1(Bridge Replacement)	US 17 (Butler Rd.)	Fredericksburg N. City Limit	2	2	4	6	No	2020
	FAP5B	Widen	US 1	Princess Anne St.	VA 3 (Plank Rd.)	2	2	4	6	No	2025
	FAP5E	Widen	US 1	VA 620 (Harrison Road)	Spotsylvania Parkway	2	2	4	8	No	2020
	FAP5H	Widen	US 1	Spotsylvania Parkway	VA 608 (Massaponax Church Rd)	2	2	4	6		2015
	FAP5G	Widen	US 1	Rt 610	Rt 630	2	2	4	6	No	2025

2010 CLRP AND FY2011-2016 TIP AIR QUALITY CONFORMITY INPUTS (Highway and HOV)

= changes presented at the April TPB meeting

= changes made after the April TPB meeting

Agency	Project ID	Improv.	Facility	From	To	Facility		Lanes		Under Const. or ROW acquired?	Complt. Date or Status
						from	to	from	to		
		Reconstruct	US 1 interchange	at US 17						No	2015
	FAP6A	Widen	US 17 Bypass (Mills Dr.)	I-95	VA 2 (Tidewater Trail)	2	2	2	4	No	2015
	FAP6E	Widen	US 17 Business/VA 2	SCL Frederickburg	US 17 Bypass (Mills Dr.)	2	2	2	4		2035
	FAP6C	Widen	US 17 (Warrenton Rd.)	McLane Drive	VA 654 (Bera Church Rd)	2	2	4	6	No	2015
	FAP6D	Widen	US 17 (Warrenton Rd.)	VA 654 (Bera Church Rd)	VA 612 (Hartwood Road)	2	2	4	6		2030
	FAP7	Widen	VA 212 (Butler Rd)	US 1	VA 212 / VA 218 Connection	4	4	2	4	No	2025
	FAS23A	Construct	VA 208 Bypass (Spotsylvania)*	West of Ta River	East of Po River	0	3	0	2	ROW	2009
		Widen	VA 208 (Courthouse Road)	US 1 (Jefferson Davis Hwy)	VA 628 (Station Road)	3	3	4	6		2035
STAFFORD COUNTY SECONDARY											
	Stafford# 17E11/19C3	Upgrade/ Intersection	VA 606 (Ferry Rd)	VA 3 (Kings Highway)	VA 608 (Brook Rd)	4	3				2030
		Upgrade	VA 608 (Brooke Rd.)	VA 605 (New Hope Ch. Rd.)	Dead End	4	3			No	2035
	FAS3c	Widen	VA 610 (Garrisonville Rd.)	VA 610 (existing 4 lane section)	VA 643	4	4	2	4		2015
		Upgrade/ Intersection	VA 610 (Garrisonville Rd.)	VA 643 (Joshua Road)	Fauquier County Line	4	3				2035
		Widen	VA 610 (Garrisonville Rd.)	.13 miles west of VA 643 (Joshua Rd)	.42 miles east of VA 643 (Joshua Rd)	4	4	2	4		2015
	FAS3e	Widen	VA 610 (Garrisonville Rd.)	VA 648 (Shelton Shop Rd.)	VA 641(Onville Rd)	4	3	4	6	No	2030
	FAS3d	Widen	VA 610 (Garrisonville Rd.)	VA 641(Onville Rd)	VA 684 (Mine Rd)	4	3	4	6	No	2015
		upgrade	VA 616 (Poplar Rd.)	VA 652 (Truslow Rd.)	Fauquier County Line	4	3			No	2035
		upgrade	VA 627 (Mountainview Rd.)	VA 648 (Stefaniga Rd.)	Centreport Pkwy.	4	3			No	2035
		upgrade	VA 627	VA 616	Choptank Rd.	4	3			No	2035

2010 CLRP AND FY2011-2016 TIP AIR QUALITY CONFORMITY INPUTS (Highway and HOV)

= changes presented at the April TPB meeting

= changes made after the April TPB meeting

Agency	Project ID	Improv.	Facility	From	To	Facility		Lanes		Under Const. or ROW acquired?	Complt. Date or Status
						from	to	from	to		
							FAS5b	Widen	VA 630 (Courthouse Rd)		
		upgrade	VA 637	I-95	Woodstock Ln.	4	3			No	2035
		upgrade	VA 644	VA 627	VA 610	4	3			No	2035
	FAS13	Reconstruct	VA 648 (Shelton Shop Rd.)	VA 610 (Garrisonville Rd)	VA 627 (Mountainvie Rd)	4	4	2	4	No	2025
SPOTSYLVANIA COUNTY SECONDARY											
	FAS22	Widen	VA 3 (Spotsylvania)	Chewing Lane	VA 627 (Gordon Rd.)	2	2	3	6	No	2015
	FAS27	Widen	VA 608 (Massaponax Church Rd.)	VA 628	I-95	3	3	2	4	No	2025
	FAS31	Widen	VA 610 (Old Plank Rd.)	VA 627	VA 612	4	4	2	4	No	2030
	FAS18c	Widen	VA 620 (Harrison Rd)	VA 3 (Plank Road)	VA 627 (Gordon Rd.)	4	4	2	4		2015
	FAS9b	Widen	VA 627 (Gordon Rd.)	VA 628	VA 620	4	4	2	4	No	2015
		Widen	VA 627 (Gordon Rd.)	VA 628 (Smith Station Rd)	VA 613 (Brock Road)	4	4	2	4		2035
	FAS28	Widen	VA 628 (Smith Station Rd)	VA 608	VA 627	4	4	2	4	No	2025
	FAS19	Widen	VA 636 (Mine Rd.)	VA 208 (Courthouse Rd.)	VA 638	4	4	2	4	No	2025
		Widen	VA 638 (Lansdowne Rd)	SCL Frederickburg	VA 636 (Mine Rd)	3	3	2	4		2035
	FAS20b	Widen	VA 639 (Leavells Rd.)	VA 208	VA 628	4	4	2	4	Yes	2025
	FAS20c	Widen	VA 639 (Bragg Rd.)	VA 618	VA 3	4	4	2	4	No	2015
		Widen	VA 674 (Chancellor Rd.)	VA 610 (Old Plank Rd)	VA 627 (Gordon Rd.)	4	4	2	4		2035