





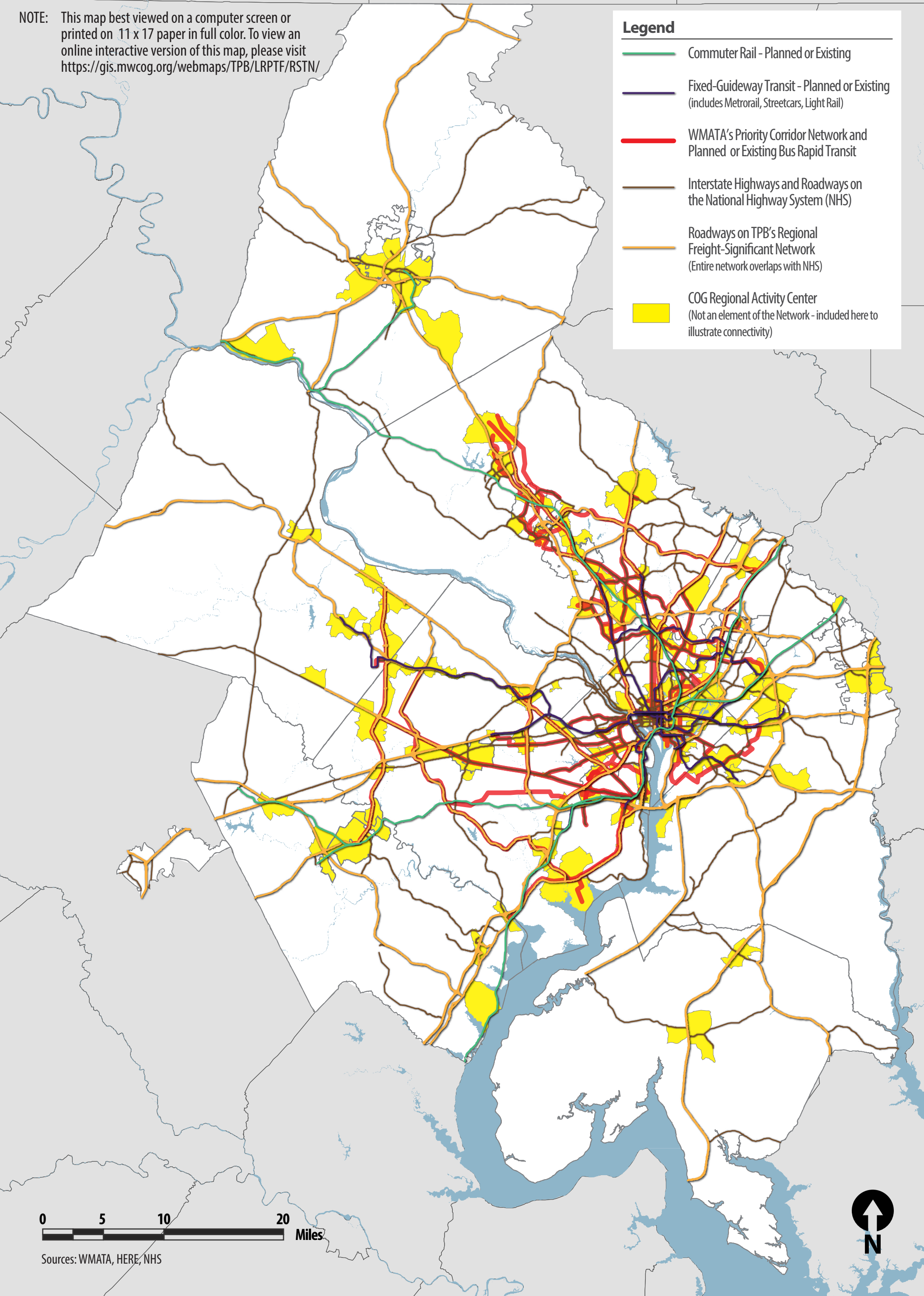


# **REGIONALLY SIGNIFICANT TRANSPORTATION NETWORK** **OF THE** **NATIONAL CAPITAL REGION TRANSPORTATION PLANNING BOARD**

NOTE: This map best viewed on a computer screen or printed on 11 x 17 paper in full color. To view an online interactive version of this map, please visit <https://gis.mwcog.org/webmaps/TPB/LRPTF/RSTN/>

### **Legend**

-  Commuter Rail - Planned or Existing
-  Fixed-Guideway Transit - Planned or Existing  
(includes Metrorail, Streetcars, Light Rail)
-  WMATA's Priority Corridor Network and  
Planned or Existing Bus Rapid Transit
-  Interstate Highways and Roadways on  
the National Highway System (NHS)
-  Roadways on TPB's Regional  
Freight-Significant Network  
(Entire network overlaps with NHS)
-  COG Regional Activity Center  
(Not an element of the Network - included here to  
illustrate connectivity)



0 5 10 20 Miles

Sources: WMATA, HERE, NHS

