

Visualize 2045: A New Regional Long-Range Transportation Plan

Lori Zeller
TPB Transportation Planner

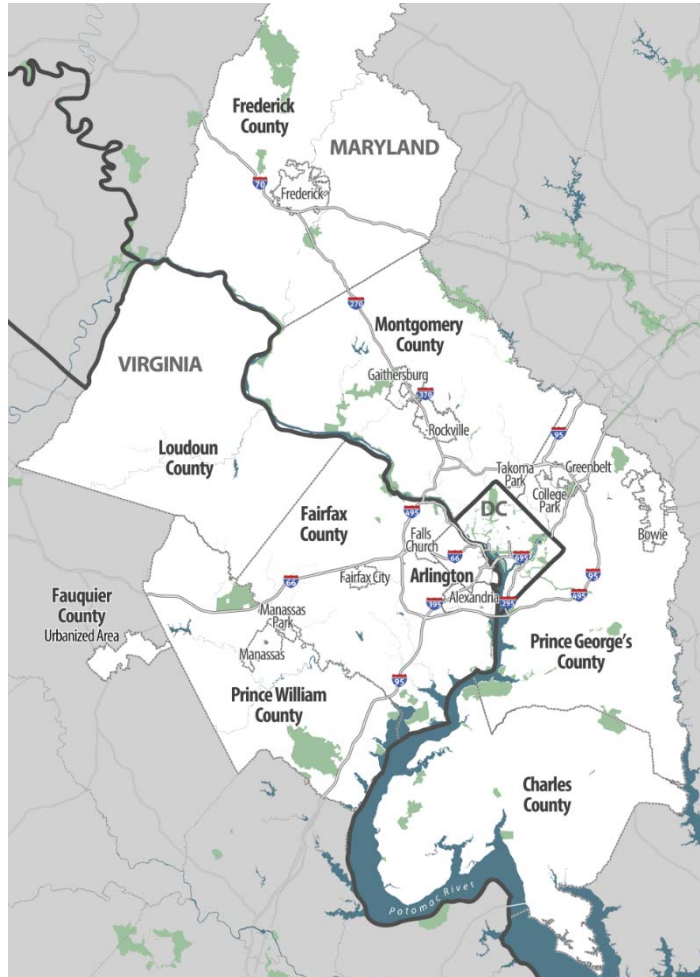
TPB Annual Private Providers Forum on Public Transit
June 5, 2018

visualize2045
A LONG-RANGE TRANSPORTATION PLAN FOR THE NATIONAL CAPITAL REGION



National Capital Region
Transportation Planning Board

About the TPB



The Transportation Planning Board (TPB) is a **regional body** made up of:

- Local governments
- State transportation agencies including WMATA (Metro)
- State legislative bodies
- Federal and regional agencies

The TPB **planning area** covers:

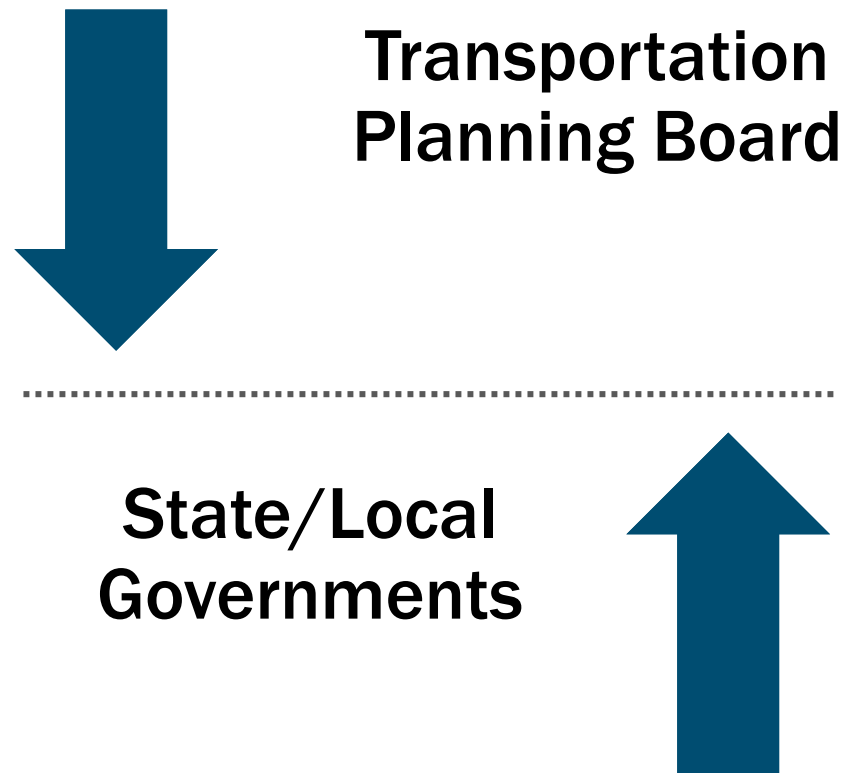
- Approximately 3,500 square miles
- Over 5 million people and 3 million jobs

The TPB is based at the Metropolitan Washington Council of Governments.



Regional Coordination

The long-range transportation planning process is top-down/bottom up

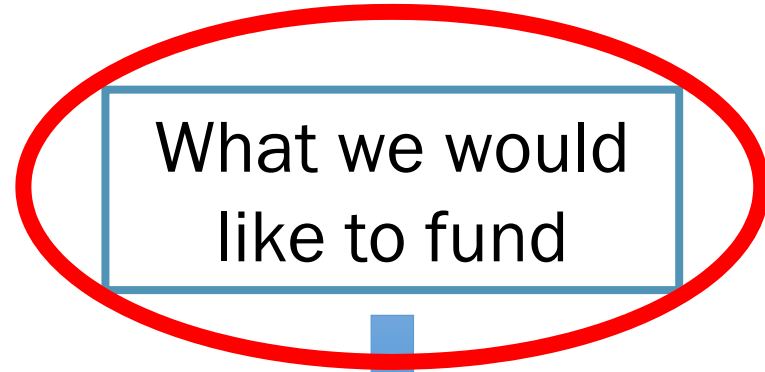


New in Our Long-Range Transportation Plan

What we expect
we can fund



What we would
like to fund



visualize2045
A LONG-RANGE TRANSPORTATION PLAN FOR THE NATIONAL CAPITAL REGION





A Multi-Modal, Multi-Faceted Plan

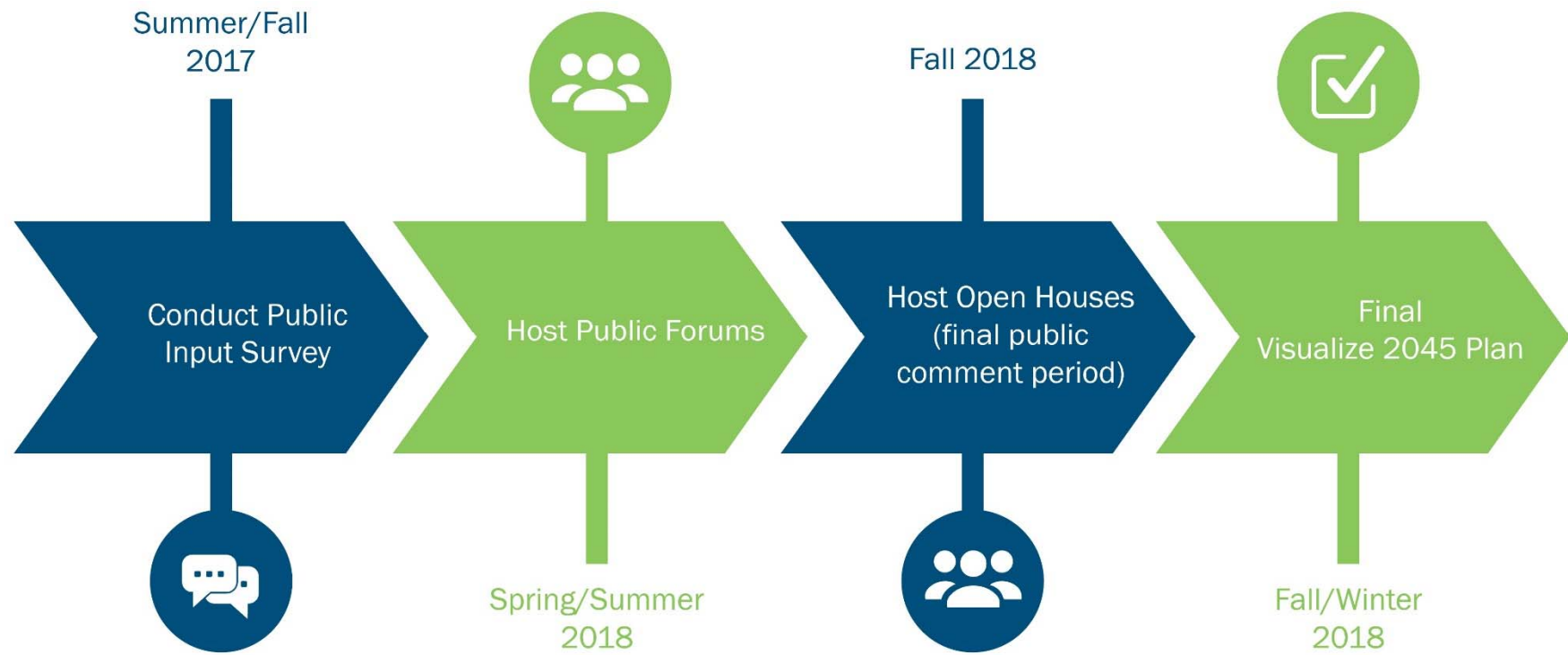


Plan Highlights

- Regional efforts to measure and help coordinate future planning for intercity buses
- Travel and tourism from a regional transportation planning perspective
- Travel trends, including TNCs (Uber, Lyft, etc.) and taxis
- Travel demand modeling results for 2045



Process for Public Outreach



Getting Involved

Visit visualize2045.org to stay informed and involved,
and to share your feedback

Follow us on Twitter: @NatCapRegTPB

Email tpb@mwkog.org if you have questions



Lori Zeller, AICP

Transportation Planner
(202) 962-3290
Lzeller@mwkog.org

visualize2045.org

Metropolitan Washington Council of Governments
777 North Capitol Street NE, Suite 300
Washington, DC 20002

