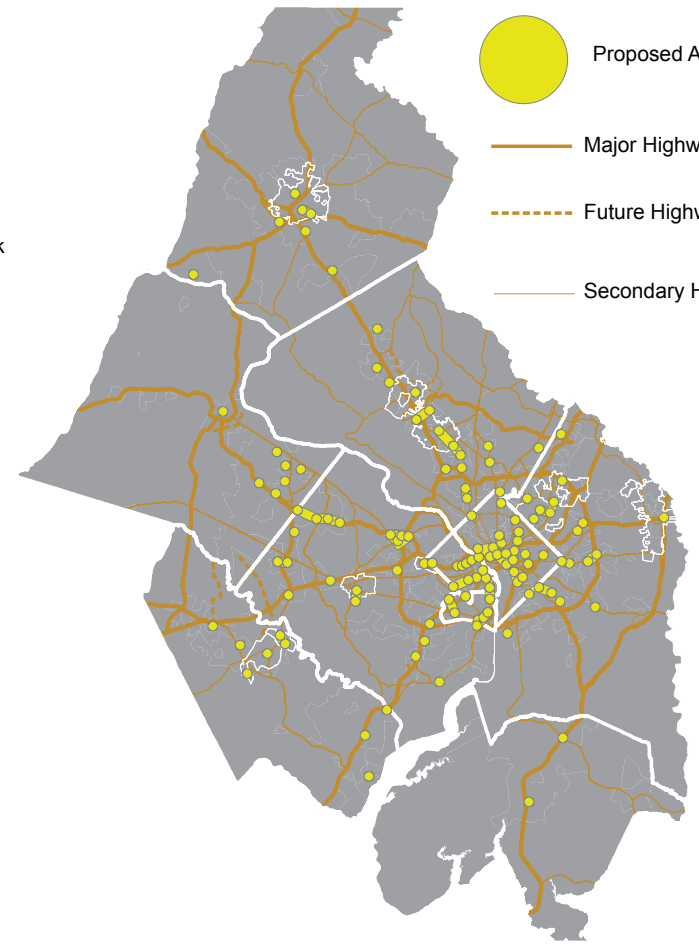
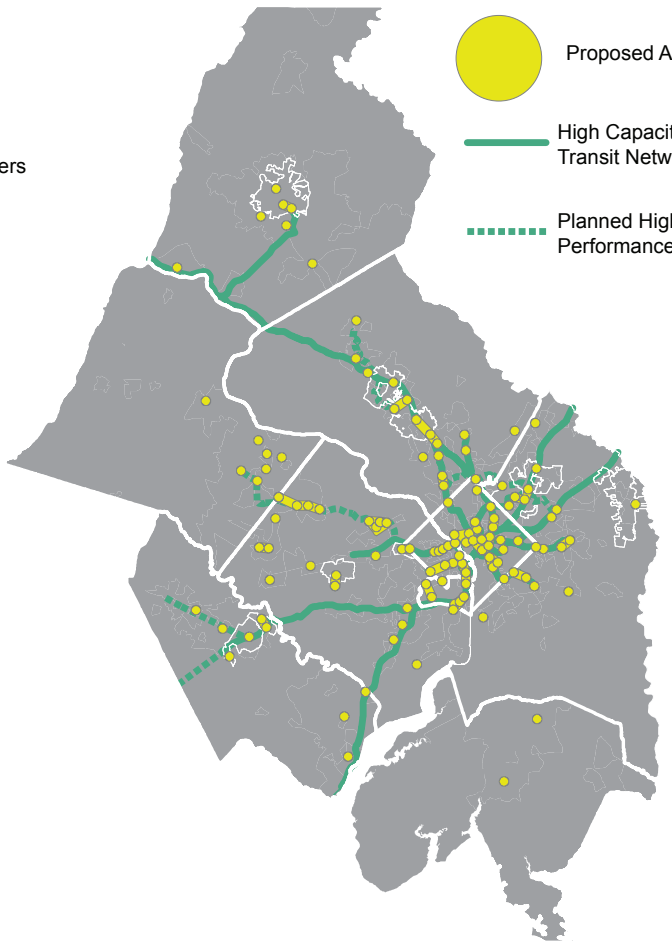
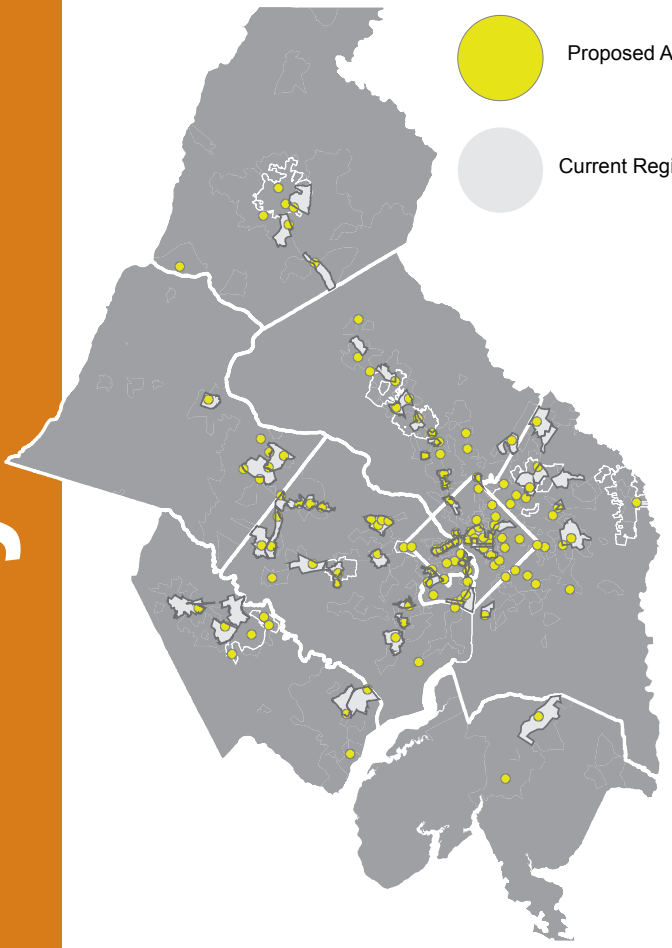


Draft Activity Centers

Activity Centers

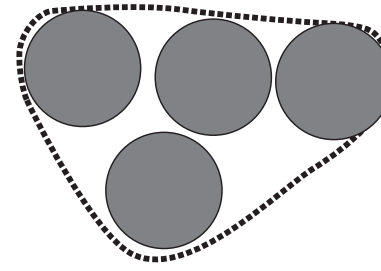
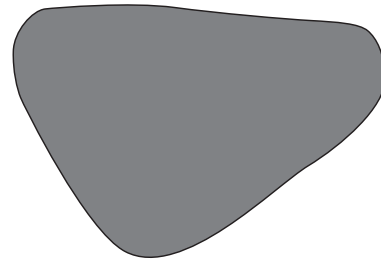


Key Facts

Current Centers

New Centers

Large centers predominantly based on employment



Smaller centers predominantly based on mixed use

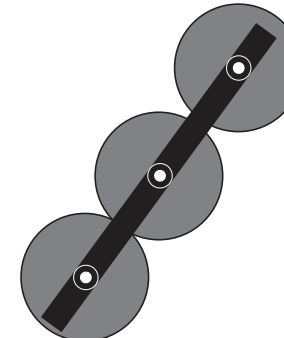
40%

Had High Capacity Transit in 2012

70%

Will Have High Capacity Transit by 2040

Many transit areas are not included



The vast majority of centers added outside of existing activity centers will have high capacity transit in 2040

Things you should know about activity centers

- New centers are consistent with local comprehensive planning
- There are more centers but, new centers are smaller than the current centers
- Smaller centers allow for focused implementation, analysis, and decision making
- Centers are located in places where infrastructure can accommodate growth efficiently
- Nearly all centers (97%) are mixed use
- The vast majority (71%) have or will have high capacity/performance transit by 2040
- Environmentally protected areas are excluded
- **The new centers are designed to help implement Region Forward**

Schedule

June: Seek Planning Directors Technical Advisory Committee Approval

June - July: COG staff works with the Planning Directors Technical Advisory Committee to develop analysis geographies

July: Seek Region Forward Coalition's Endorsement

July: Introduce Activity Centers to the COG Board at annual retreat

Late Summer: Launch typology work

Fall: Seek COG Board Approval of Activity Centers