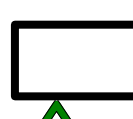







Round 6.3 Household Growth 2000 - 2030

May 9th, 2003

 CMSA Boundaries
 Regional Highways
 Water
HH00-30 - Rnd63_incremental_chg.shp
1 Dot = 500
HH00 - Rnd63_incremental_chg.shp
1 Dot = 500
 Taz2191-round63_datajoined.shp

