



11th Street Bridge Park

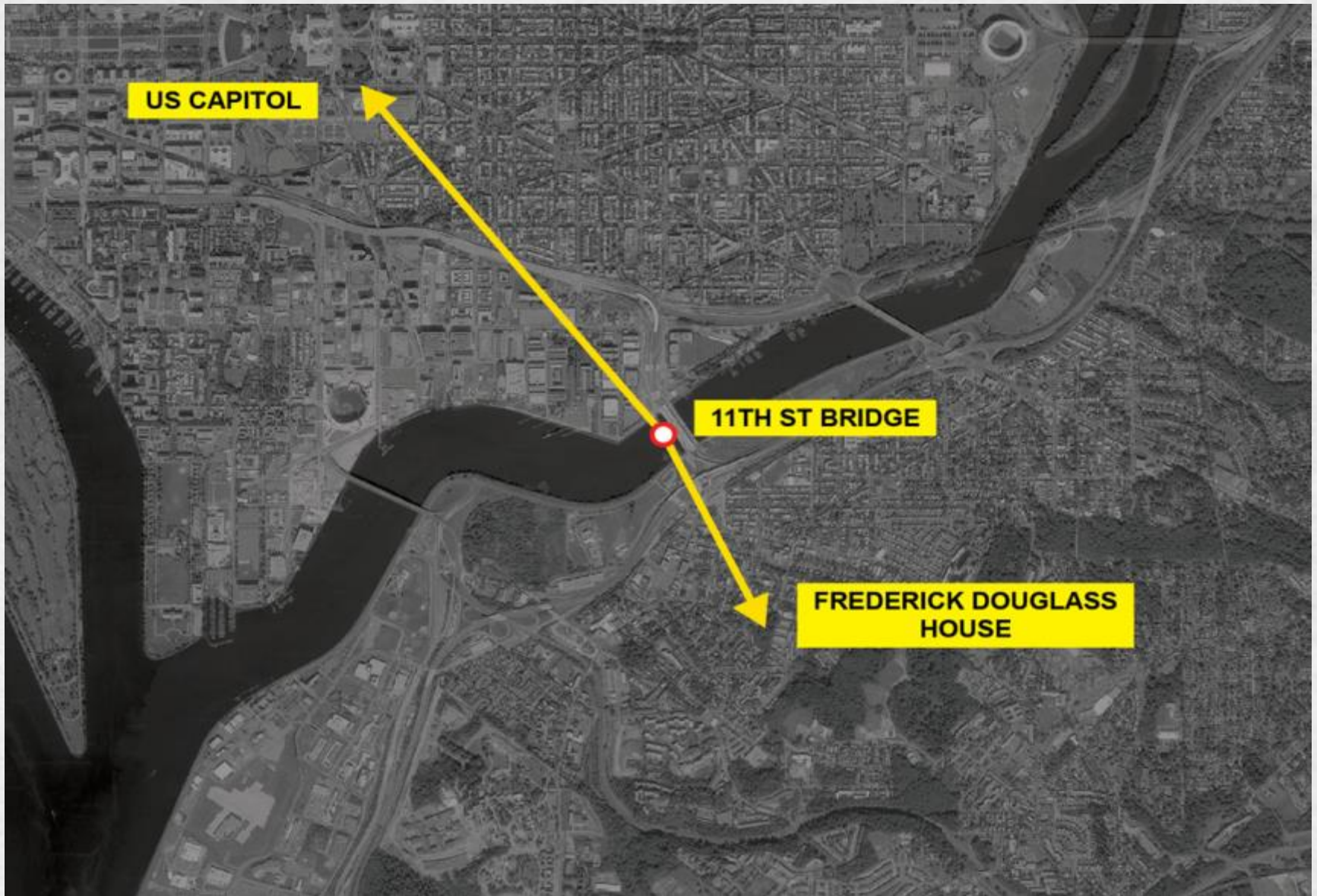
A public private partnership between the District Department of Transportation & the Ward 8 non-profit Building Bridges Across the River



@DCBridgePark

www.bridgepark.org

Where is the Bridge Park?

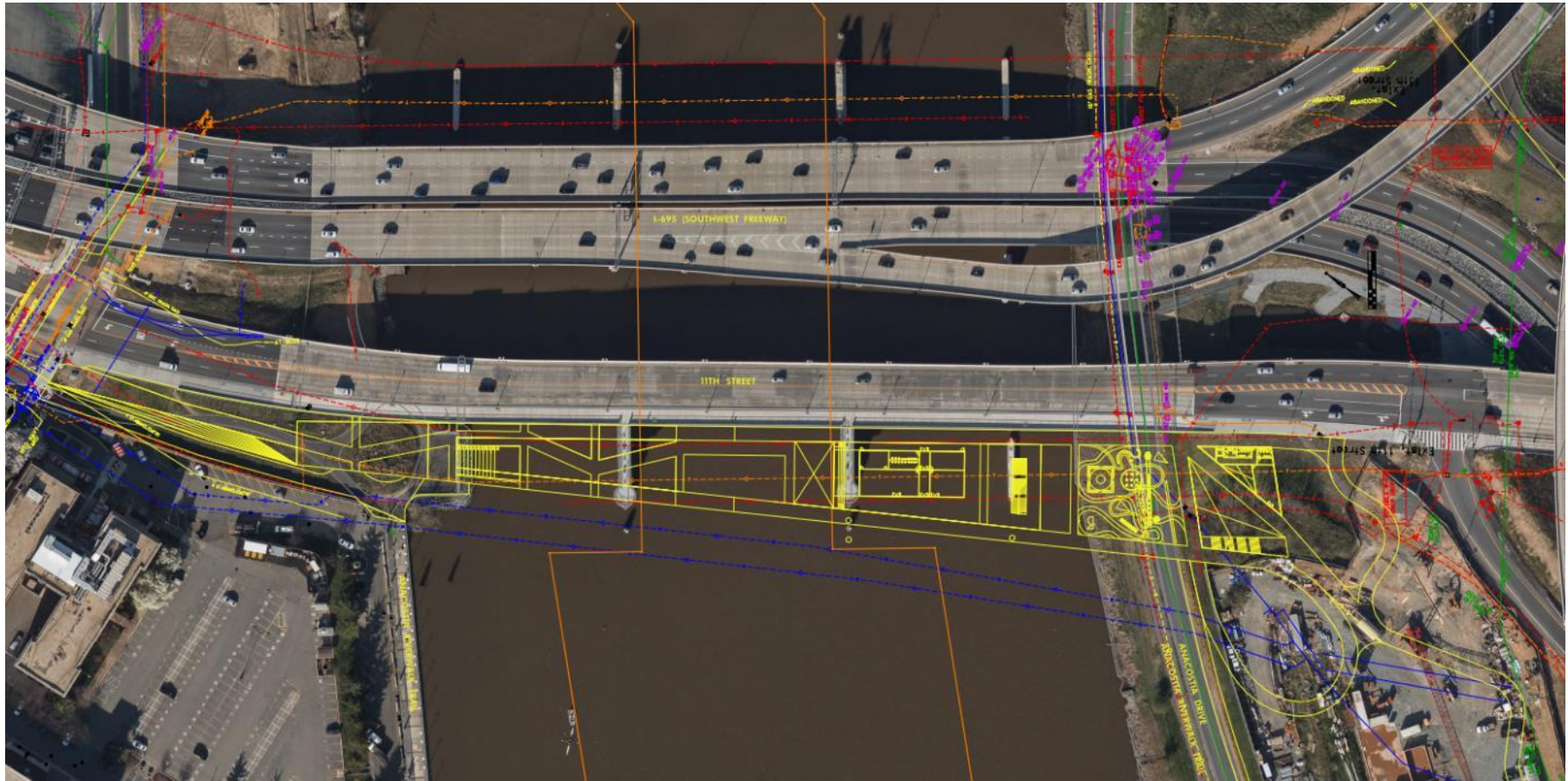


Transforming Infrastructure





Park Location in Yellow



Project Goals

HEALTH

IMPROVE PUBLIC HEALTH DISPARITIES

ENVIRONMENT

RE-ENGAGE THE COMMUNITY WITH THE RIVER

SOCIAL

RECONNECT THE NEIGHBORHOODS ON BOTH SIDES OF THE RIVER

ECONOMIC

SERVE AS AN ANCHOR FOR INCLUSIVE ECONOMIC OPPORTUNITY



Shaped By the Community



Community-Driven Programming

- Environmental Education Center
- Kayak & Canoe Launch
- Urban Agriculture
- Public Art
- Performance Space
- 21st Century Playground
- Café / Restaurant





11th Street Bridge Park rendering courtesy of OMA + OLIN



11th Street Bridge Park rendering courtesy of OMA + OLIN





11th Street Bridge Park rendering courtesy of OMA + OLIN



11th Street Bridge Park rendering courtesy of OMA + OLIN



11th Street Bridge Park rendering courtesy of OMA + OLIN



11th Street Bridge Park rendering courtesy of OMA + OLIN





11th Street Bridge Park rendering courtesy of OMA + OLIN



11th Street Bridge Park rendering courtesy of OMA + OLIN



11th Street Bridge Park rendering courtesy of OMA + OLIN



11th Street Bridge Park rendering courtesy of OMA + OLIN



11th Street Bridge Park rendering courtesy of OMA + OLIN

Project Timeline

Community Engagement

2012-ongoing

Design Competition

2014

Pre-Construction

2016-2021

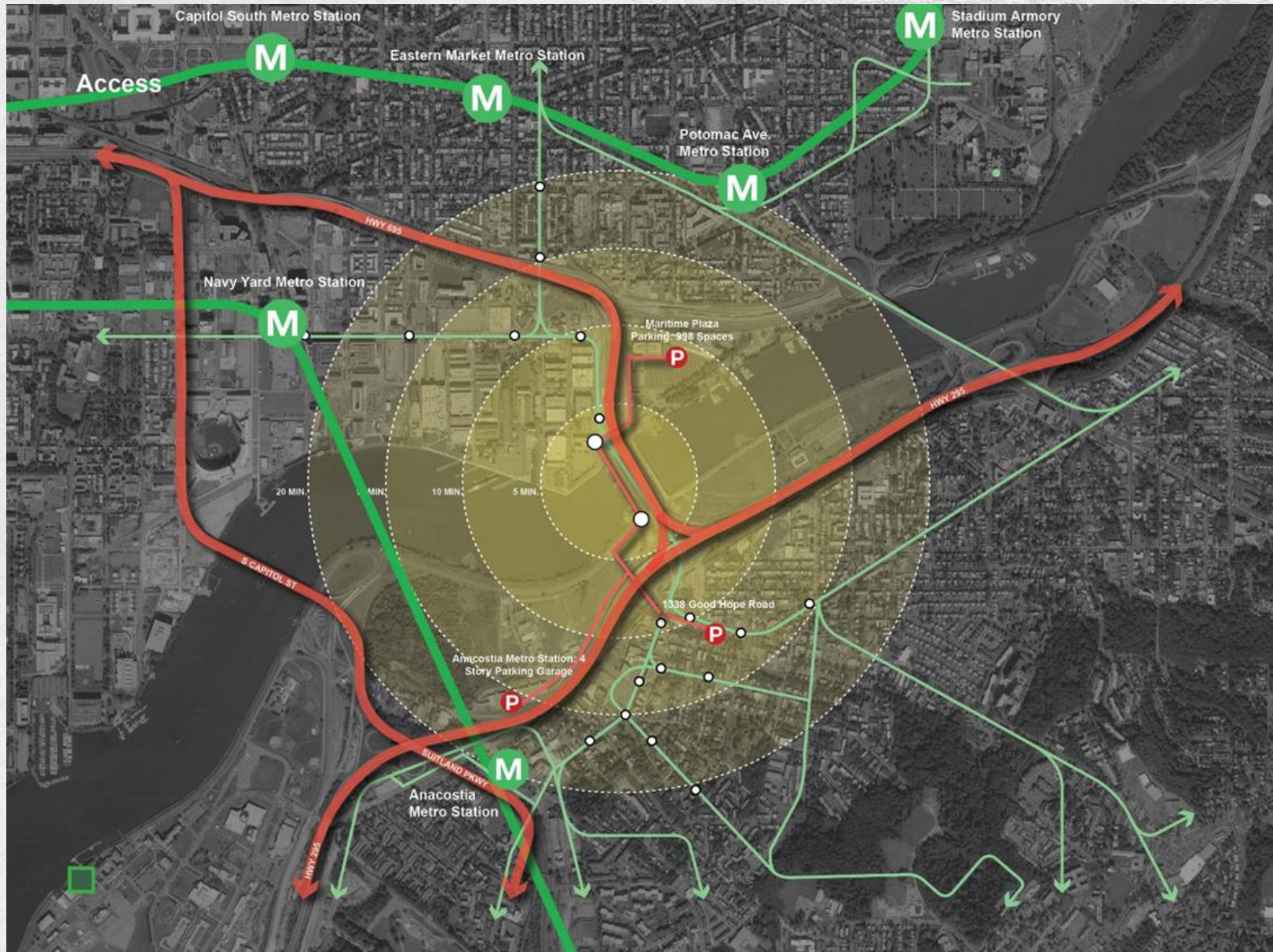
100% Design & Solicit General Contractor

2022

Expected Opening

Early 2025

Access to Local Transit

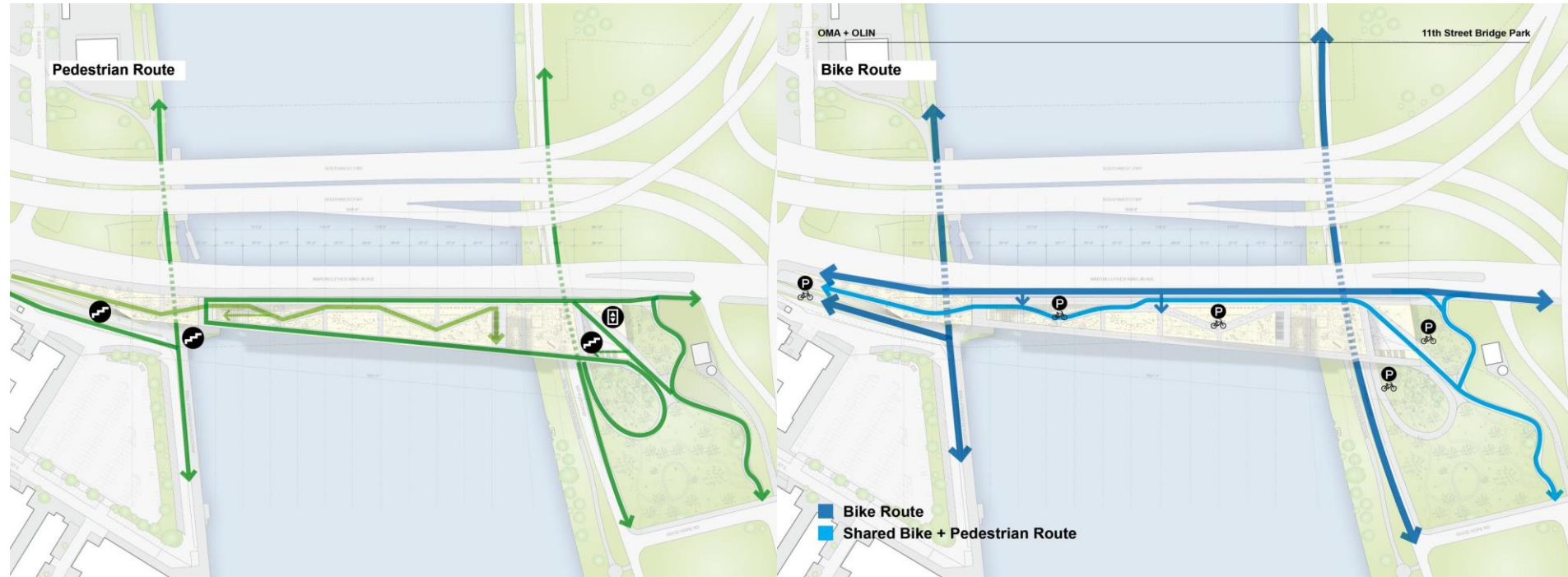


Parking and Bus Access




11th Street Bridge Park Access

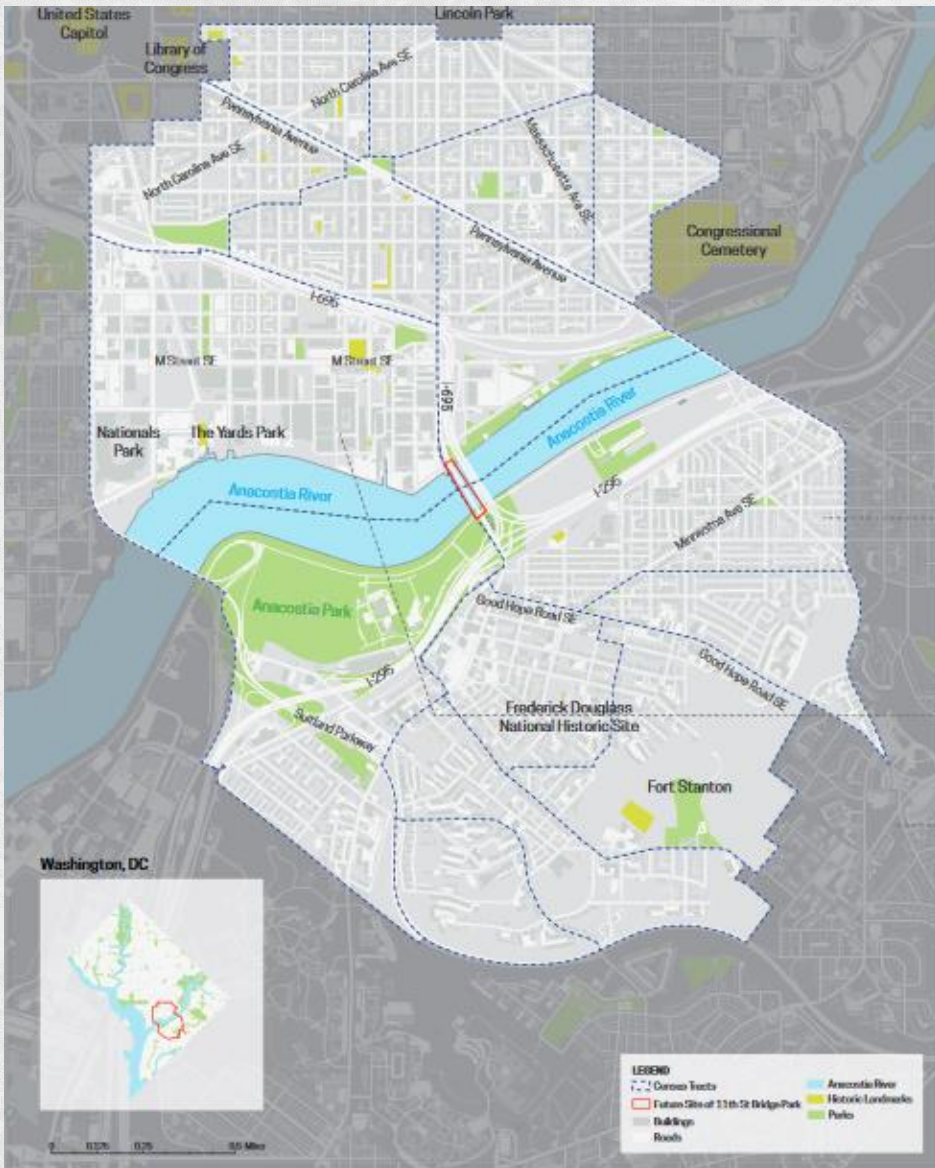
The Anacostia Riverwalk Trail is located at both ends of the proposed bridge park. There is also an existing 15' wide pedestrian/bike path along the 11th Street local bridge.



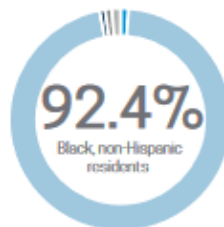
Access to Local 11th Street Bridge



Bridging the Economic Divide



East of the River surrounding 11th Street Bridge Park

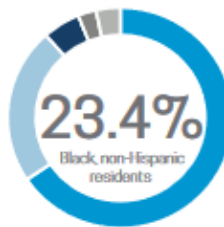


22,622 Population

Median Value of Owner-Occupied Housing
\$329,500



West of the River surrounding 11th Street Bridge Park

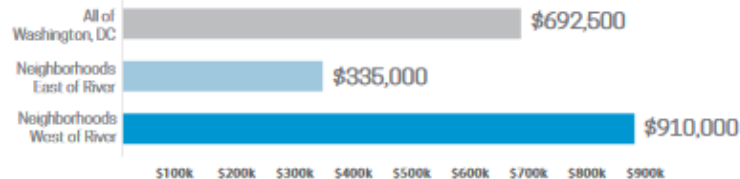


24,335 Population

Median Value of Owner-Occupied Housing
\$777,000



2017 Median Sales Price Single Family Units



A Community Driven Process



11th Street Bridge Park's Equitable Development Plan



Housing



Workforce Development



ONE WEEK INTENSIVE Construction Certification & Training

Training Dates: Friday, July 6 - Friday, July 13

Location: Skyland Workforce Center, 2509 Good Hope Rd SE, Washington, DC 20020

Interested? Contact: 202.793.2145 or sfinley@skylandworkforcecenter.org

Eligibility Requirements:


- + 18 years or older
- + Resident of Ward 7 or 8
- + High school diploma or GED
- + Interest in construction work required
- + Possess or potential to obtain valid driver's license or learner's permit

Registration Deadline: Wednesday, June 27

Proudly Presented in Partnership with:



ARTBA
American Road & Transportation Builders Association



SKYLAND WORKFORCE CENTER


Five City Workforce Pilot



Small Business Enterprise



Cultural Equity





Visit bridgepark.org
to learn more

#BridgingDC
#BridgeParkEquity



@DCBridgePark



11th Street Bridge Park



@DCBridgePark