

Capital Trails Coalition Network

Existing Trails

Length: 400.47 miles


Planned Trails


Length: 276.03 miles

Total Trails Length: 676.50 miles

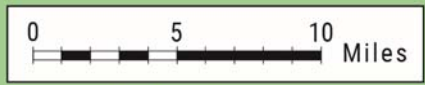
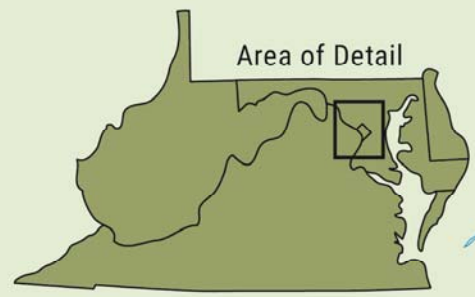
State Line

County Line

 U.S. Capital

 Town or City

Map Illustration by Derek Strout and Danielle Marks



Map for reference only.
Not for navigation.



WASHINGTON
AREA
BICYCLIST
ASSOCIATION

