



VIRGINIA STATE TRAILS OFFICE UPDATES

TPB Bicycle And Pedestrian Subcommittee
Tuesday, May 28, 2024



Agenda

- Statewide Trails Plan Phase 1
 - Multiuse Trails definition
- Statewide Trails Plan Phase 2
- Resource Hub
- Trail Design and Cost Guidelines



*The Virginia Creeper Trail,
Southwest Virginia*

Statewide Trails Plan – Phase 1

Help Build Virginia's Network of Trails

Virginia's Statewide Trails Plan will lay the groundwork for a network of multi-use trails in the Commonwealth. The State Trails Office invites you and your community to participate in the process.

The Statewide Trails Plan will:



Inventory existing and proposed multi-use trails in the Commonwealth



Identify key gaps in Virginia's network of multi-use trails



Outline next steps and best practices in multi-use trail development



Provide opportunities for community visioning and engagement

The Statewide Trails Plan will focus on multi-use trails.

Statewide Multiuse Trails Plan



Multiuse Trails definition

MULTIMODAL

Serving those who walk, bike, or roll



SAFE

Preferably separated from motor vehicle traffic



ACCESSIBLE

Preferably have a hard surface and strive for a grade of less than 5%



REGIONALLY CONNECTED

Strive for regional connectivity by linking people to places & other trail facilities



vdot.virginia.gov/trails

State of Trail System – Overview



Inventory of current statewide trail network using data from DCR, MPOs, PDCs and local jurisdictions



Review data quality and attributes

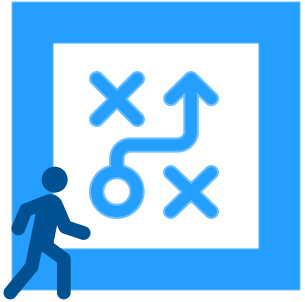


Identify high-level multi-use trail needs to inform Statewide Trail Plan



Initiate development of a statewide Resource Hub for all trails

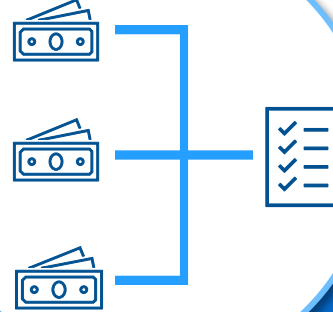
Statewide Trails Plan – Phase 2



**Identify
physical
barriers to
trails**



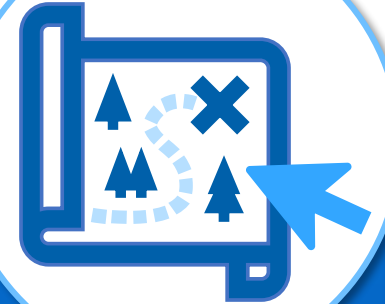
**Analyze
connections
to
multimodal
networks**



**Aggregate
local, state,
and federal
funding
resources**



**Develop
standards
and guidance
for context
sensitive trail
design**



**Create a
StoryMap
summarizing
plan content**

Resource Hub

- **A resource site for all types of trails in Virginia**
- **Map existing trail facilities**
 - Shared-use paths
 - Rail-to-Trail/Rail-with-Trail
 - Single track
 - State Park trail
 - Publicly and privately owned-publicly accessible trails
- **Collaborate with stakeholders to refine content that best meets the needs of end users.**
- **Standardize trail input attributes**
- **Spatialize trails data and develop an interactive mapping interface**

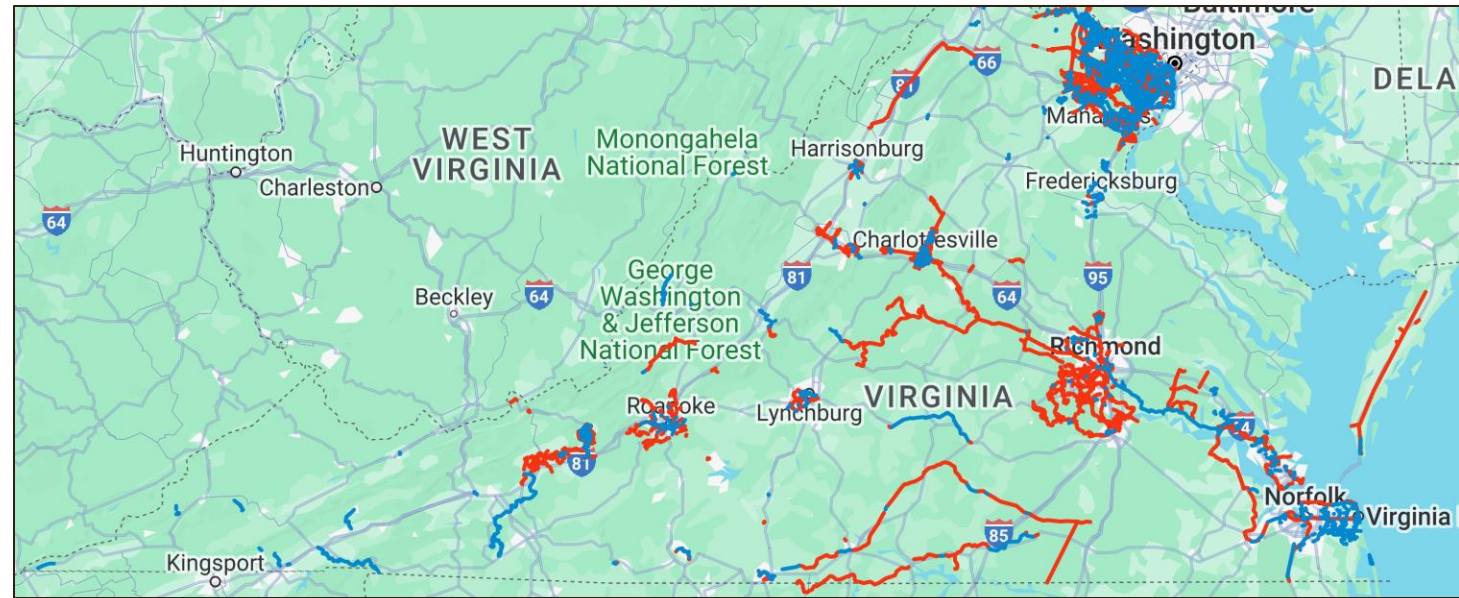


Resource Hub – Initial Steps

➤ **1500 miles of existing multiuse trails**

➤ **Attributes:**

- Trail Name
- Trail Surface Type
- Trail Use
- Width in Feet
- Segment Length
- Trail Open Date
- Locality Name
- Ownership and Maintenance Structure



Trails Data Inventory (January 2024)

Trail Design and Cost Guidelines

- **Context sensitive design guidelines**
- **List the different trail contexts in Virginia**
 - Coastal
 - Mountain
 - Environmentally sensitive areas
 - Urban, Suburban, Rural
- **Identify trail criteria and attributes that impact cost**
 - Surface material
 - Width
 - Structures
- **Decision matrix for trail development based on location, design, and federal/state funding eligibility criteria**



Contact:

Website: vdot.virginia.gov/trails

State Trails Office: statetrailsoffice@vdot.virginia.gov

**State Trails Office Staff: Cassi Patterson, Jake Helmboldt,
Torsha Bhattacharya**

