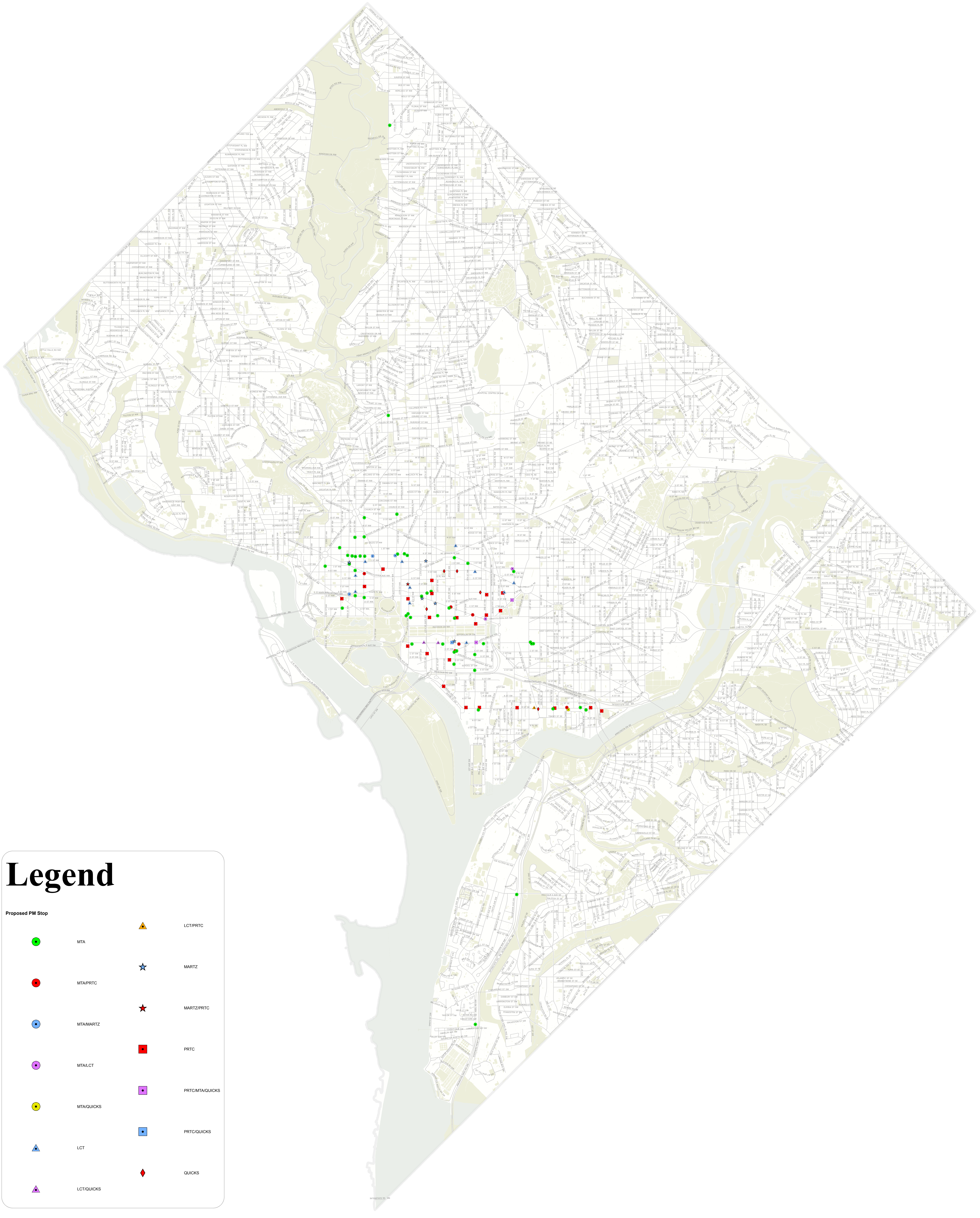



Commuter Bus Stops (Proposed PM Stops)



Legend

Proposed PM Stop	
	MTA
	MTA/PRTC
	MTA/MARTZ
	MTA/LCT
	MTA/QUICKS
	LCT
	LCT/QUICKS
	LCT/PRTC
	MARTZ
	MARTZ/PRTC
	PRTC
	PRTC/MTA/QUICKS
	PRTC/QUICKS
	QUICKS



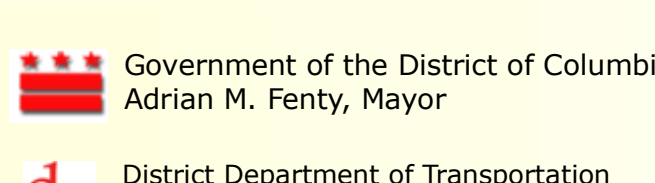
Scale 1:21,000

The base map was compiled from aerial photography and airborne GPS data acquired in March and April 1999. All mapping is referenced to the Maryland State Plane Coordinate System 1983 North American horizontal datum and 1988 vertical datum in meters.


Data Source	DDOT	Date Created	September 13, 2010
Map Type	Standard	Expiration Date	Unknown
Serial No	000000	Created By	DDOT GIS

Disclaimer


The information contained on this page is NOT to be construed or used as a "legal description". District Department of Transportation (DDOT) does not provide any warranty of accuracy or completeness regarding the map information. Any errors or omissions should be reported to the DDOT Geographic Data Systems Division of the Office of Information Technology & Innovations Administration. In no event will DDOT be liable for any damages, including but not limited to loss of data, lost profits, business interruption, loss of business information or any other pecuniary loss that might arise from the use of this map or information it contains.



Government of the District of Columbia
Adrian M. Fenty, Mayor



District Department of Transportation
Gabe Klein, Director



Office of Information Technology and Innovations
Geographic Data Systems Division
District Department of Transportation