
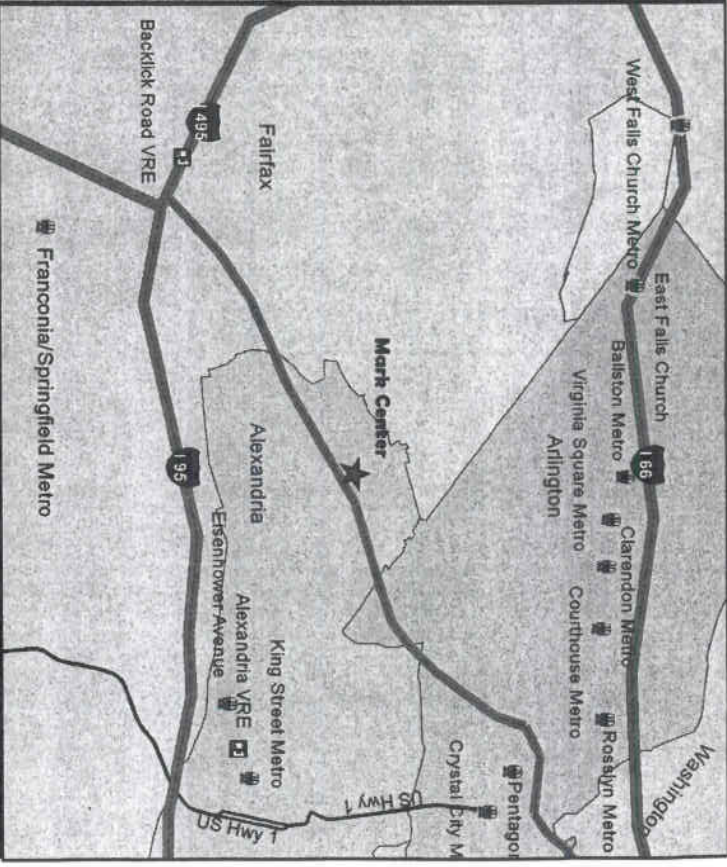
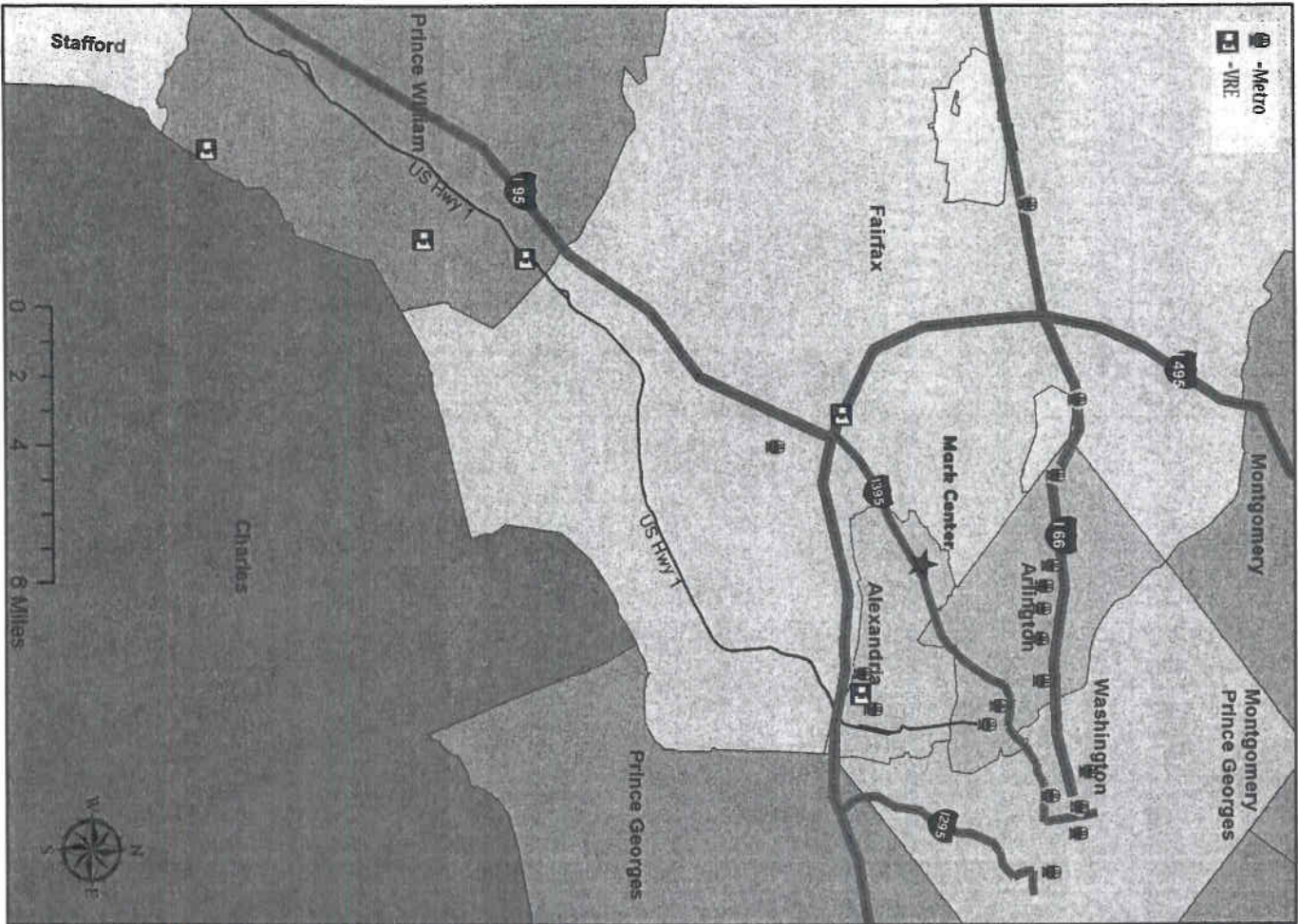


(BRAC) BASE CLOSURE AND REALIGNMENT COMMISSION

RESOURCE GUIDE



MARK CENTER: BRAC 133



Prince William County Commuter Lots

OmniRide Service Area to Washington, D.C., Pentagon, Crystal City, and Metrorail Stations

The map shows the OmniRide Service Area, which includes commuter lots and transit routes connecting to Washington, D.C., the Pentagon, Crystal City, and Metrorail Stations. A legend indicates the location of the Prince William County Commuter Lots.

MARK CENTER: BRAC 133

Address:

4850 Mark Center Drive
Alexandria, VA 22311

Associated Agency:

Washington Headquarters Services (WHS)

Dates of Relocation

August 9th, 2011- January 2012

**Estimated Number of Employees
6,400 Employees Pending Relocation**

**Total Numbers of Parking Spaces: 4,000
45% of Employees Covered
Parking Passes Assigned in May 2011**

**Parking Privileges:
320 Car/Vanpool Additional Spaces
Hybrid Privileges
Commuter Fair Information**

Date:

Location:

Partnering Agencies:

BRAC Coordinator

Lisa Passagaluppi
703.697.0892
lisa.passagaluppi@whs.mil

BRAC Support Services:

<http://www.whs.mil/dfd/BRAC/index.cfm>

Ridesharing Database: Commuter Connections

Multimodal Information

Connection Information:

These PRIC Services connect commuters to the Mark Center Bus/Shuttle Services-
MetroDirect to Franconia-Springfield and West Falls Church
OmniRide to Pentagon

Shuttle/Bus Service:
DASH Shuttles (King Street Metro)
<http://www.dashbus.com/routes/default.aspx?id=20448>


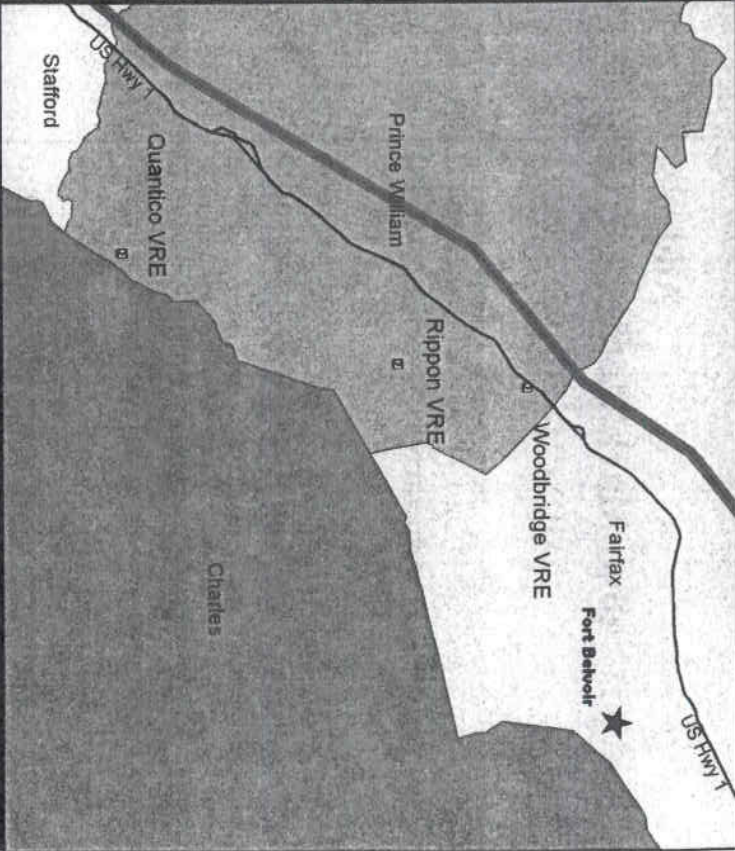
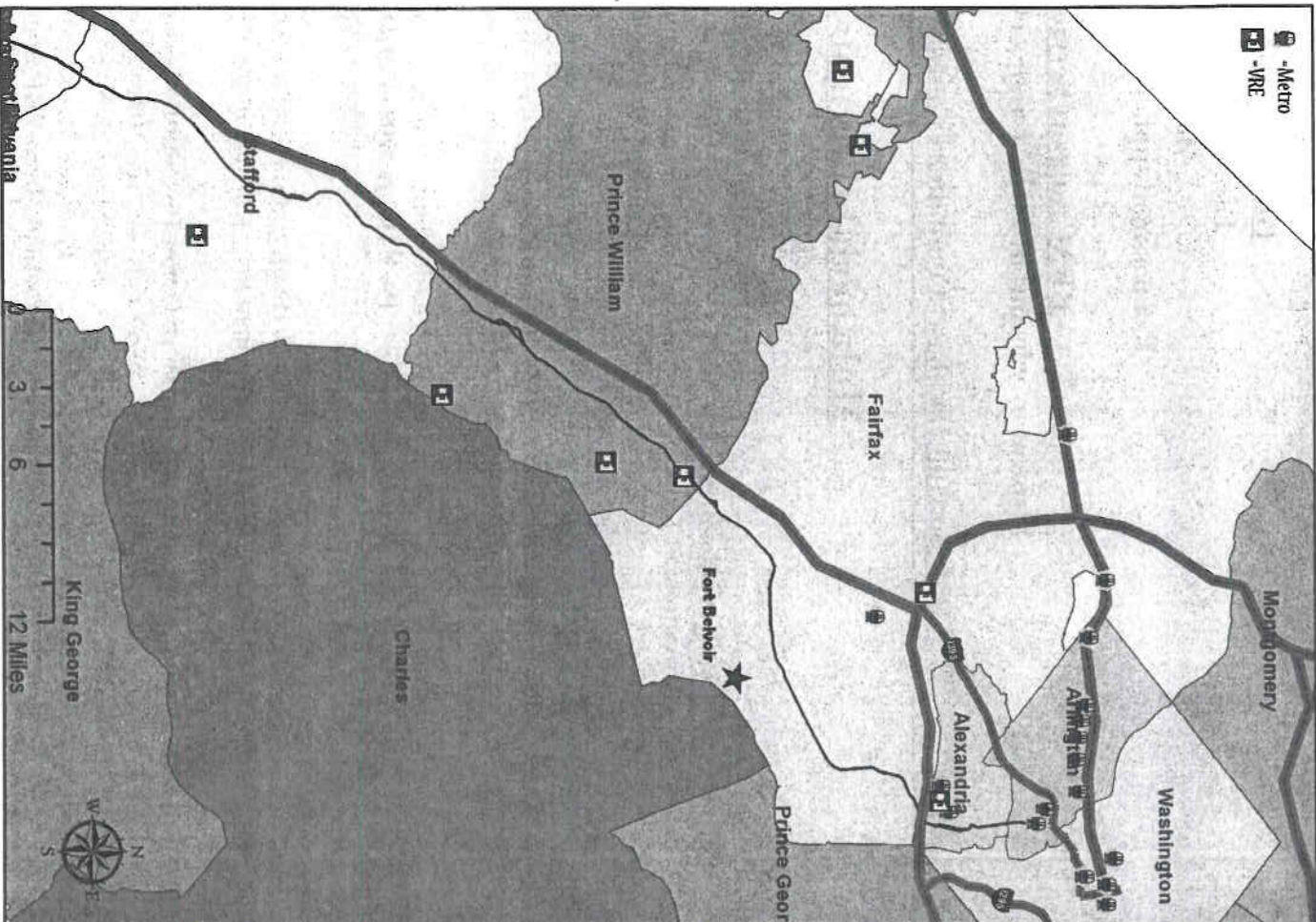
WMATA Shuttle (Pentagon Metro and West Falls Church Metro Station)
Total Run Time: 5:30am-7:30pm Peak Hours: 6:00am-9:00am
3:30pm-6:30pm

Quick's Bus Shuttles- Run #9 (Spotsylvania/Stafford Area)
http://www.quicksbus.com/commute/commuter_schedule.html#bailey

These rail stations connect commuters to the Mark Center Bus/Shuttle Services:

- West Falls Church Metro Station
- King Street Metro Station
- Pentagon Metro Station
- Franconia-Springfield Metro/VRE Station

FORT BELVOIR



OmniRide Service Area
to Washington, D.C.,
Pentagon, Crystal City,
and Metrorail Stations

FORT BELVOIR

Address:
5820 21st Street
Fort Belvoir, VA 22060

Associated Agencies:
Army, DLA, MDA, OSD

Dates of Relocation
January 2011- September 2011

Estimated Number of Employees
3,300 Employees Pending Relocation

Total Numbers of Parking Spaces: 5,132
New Facility (coverage is only 40% of Employees
Parking Privileges:

Commuter Fair Information

Date: Early Fall (October 2011)
Location:

Partnering Agencies:

BIRAC Coordinator:
Juanita Green
(703) 805-2921
jaanita.green@us.army.mil

BIRAC Support Services:
www.belvoir.army.mil/rideshare/

Ridesharing Database: Commuter Connections

Multimodal Information

Connection Information:
These PRTC Services connect commuters to the Ft. Belvoir Bus/Shuttle Services-
Metrodirect to Franconia Springfield

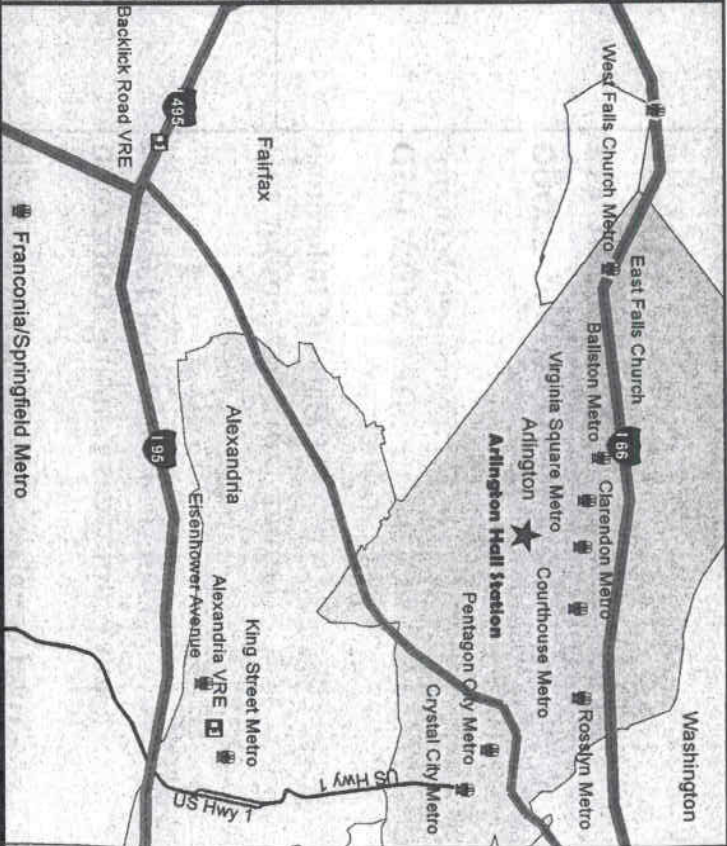
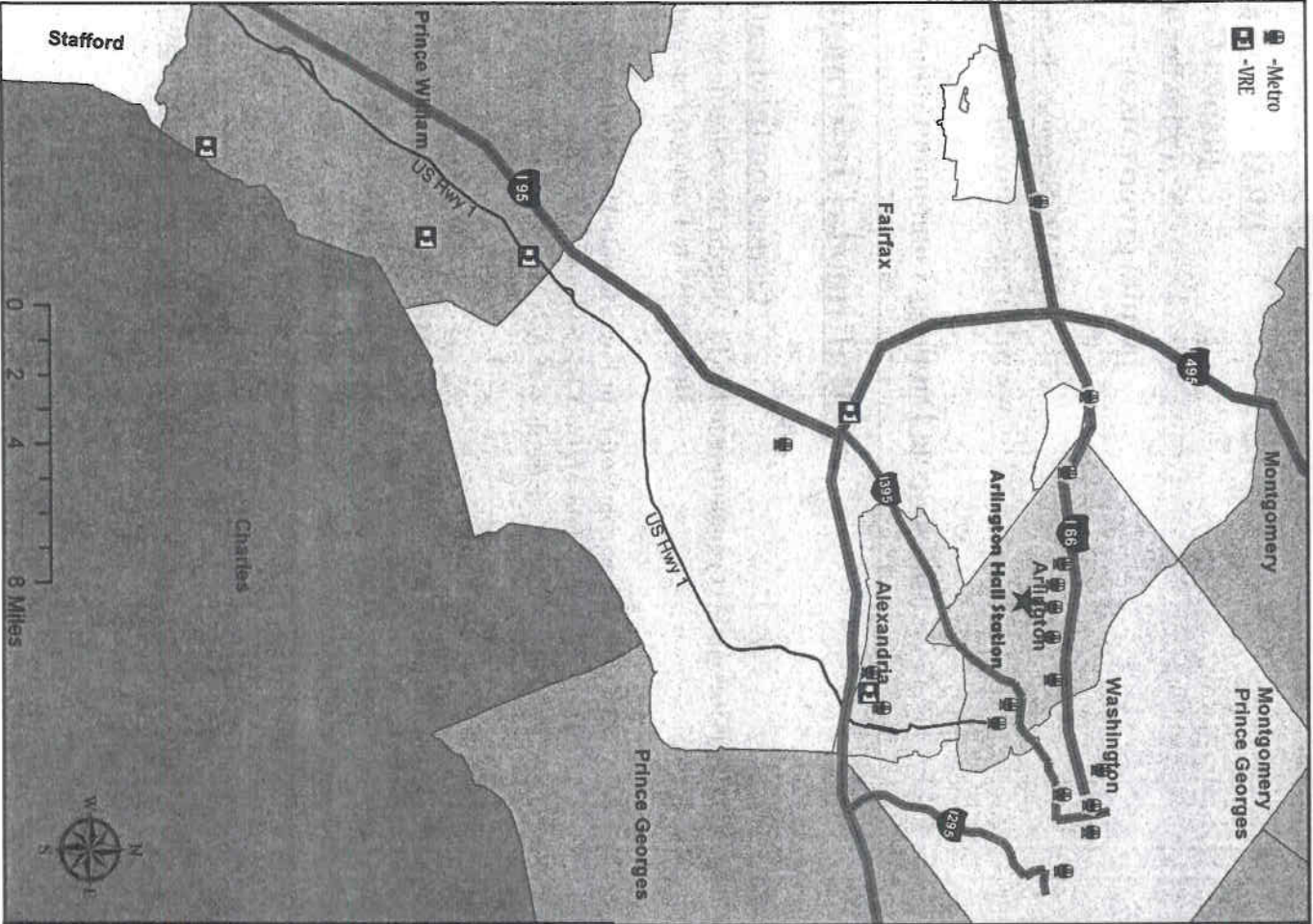
These rail stations connect commuters to Fort Belvoir Bus/Shuttle Services-
Franconia-Springfield Metro/VRE Station Lorton VRE Station
King Street Metro Eisenhower Ave Metro Huntington Metro

Shuttle/Bus Services:
Fairfax Connector Bus Service- Pick up at Huntington Metro & Franconia Springfield
<http://www.fairfaxcounty.gov/connector/maps/171m.htm>

REX (Richmond Highway Express)- Pick up at Huntington, King Street & Eisenhower
<http://www.wmata.com/bus/timetables/va/rex.pdf>

Quick's Bus Shuttles- Run #2 (Stafford Area)
http://www.quicksbuses.com/commute/commuter_schecdule.html#belvoir

ARLINGTON HALL STATION



Prince William County Commuter Lots

Omniride Service Area to Washington, D.C., Pentagon, Crystal City, and Metrorail Stations

This map shows the locations of various commuter lots in Prince William County, Virginia. The lots are represented by small icons and labeled with numbers: 21, 22, 23, 24, 25, 26, 27, 28, 29, 30, 31, 32, 33, 34, 35, 36, 37, 38, 39, 40, 41, 42, 43, 44, 45, 46, 47, 48, 49, 50, 51, 52, 53, 54, 55, 56, 57, 58, 59, 60, 61, 62, 63, 64, 65, 66, 67, 68, 69, 70, 71, 72, 73, 74, 75, 76, 77, 78, 79, 80, 81, 82, 83, 84, 85, 86, 87, 88, 89, 90, 91, 92, 93, 94, 95, 96, 97, 98, 99, 100. A legend in the bottom right corner identifies the icon as a 'Commuter Lot'.

ARLINGTON HALL STATION

Address:

4000 Arlington Boulevard
Arlington, VA 22204

Associated Agencies:

National Gaurd

Dates of Relocation

April 2011- July 2011

Estimated Number of Employees

1,000 Employees Pending Relocation
(1,500 Employees Successfully Relocated)

2,500 Total Employees

Total Numbers of Parking Spaces: 1,200

48% of Employees Covered

Parking Privileges:

First Come First Serve Policy

Commuter Fair Information

Date:

Location:

Partnering Agencies:

BRAC Coordinator:

Michael Harris
703-607-9701

NGGBCommuterAssistanceServices

ArlingtonHall@ng.armymil

BRAC Support Services:

BRAC Transition Center

<http://www.bracarlingtonva.us/default/index.cfm>

Ridesharing Database: Commuter Connections

Multimodal Information

Connection Information:

These PRTC Services connect commuters to the Arlington Hall Bus/Shuttle Services:

OmniRide Rosslyn/Ballston OmniRide Dale City/Pentagon Crystal City

OmniRide Lakeridge/Pentagon OmniRide Manassas/Pentagon

Metrodirect West Falls Church Metrodirect Franconia-Springfield

Shuttle/Bus Service:

Total Run Time: 5:30am-7:30pm

These rail stations connect commuters to the Arlington Hall Station Shuttle Services:

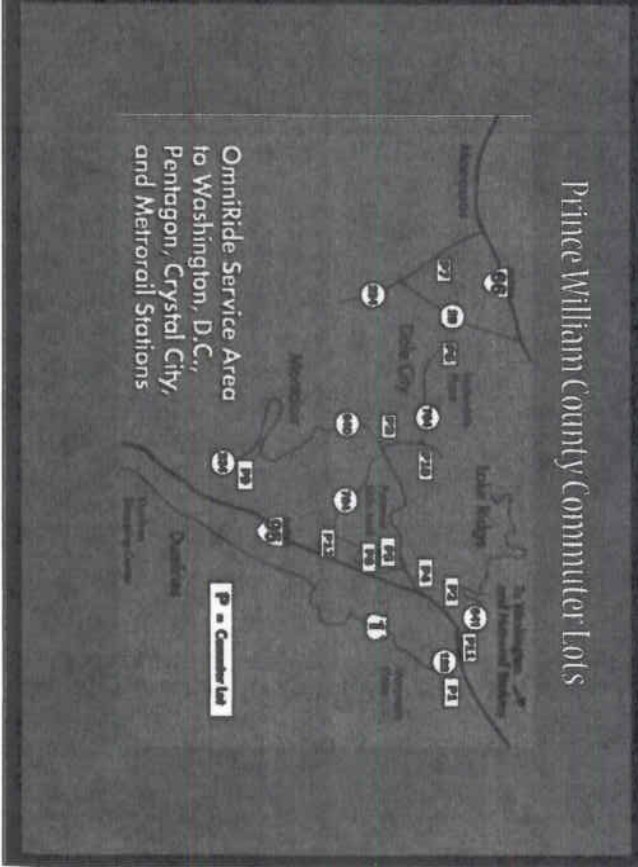
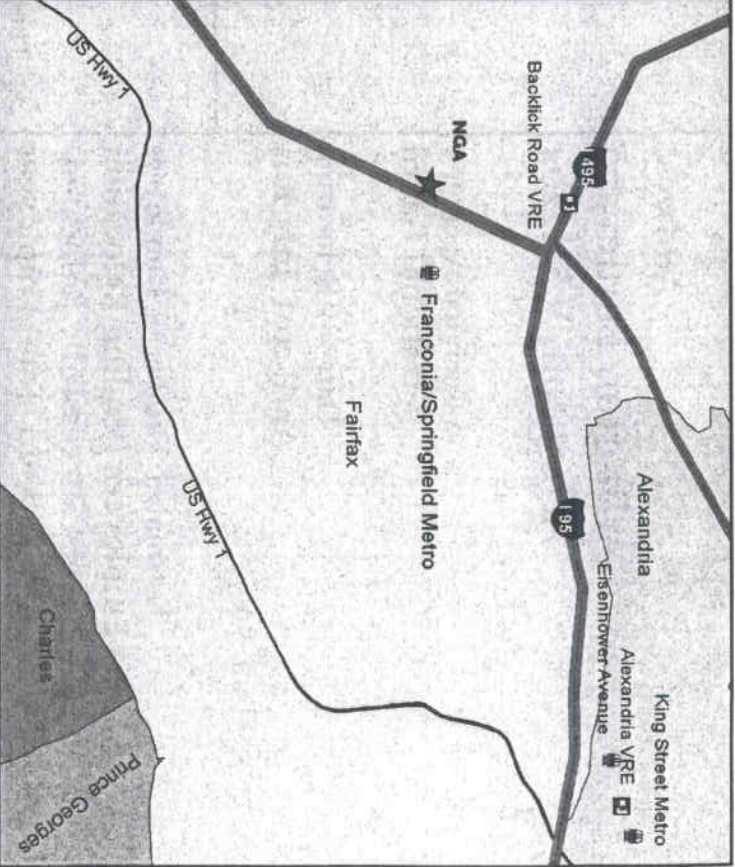
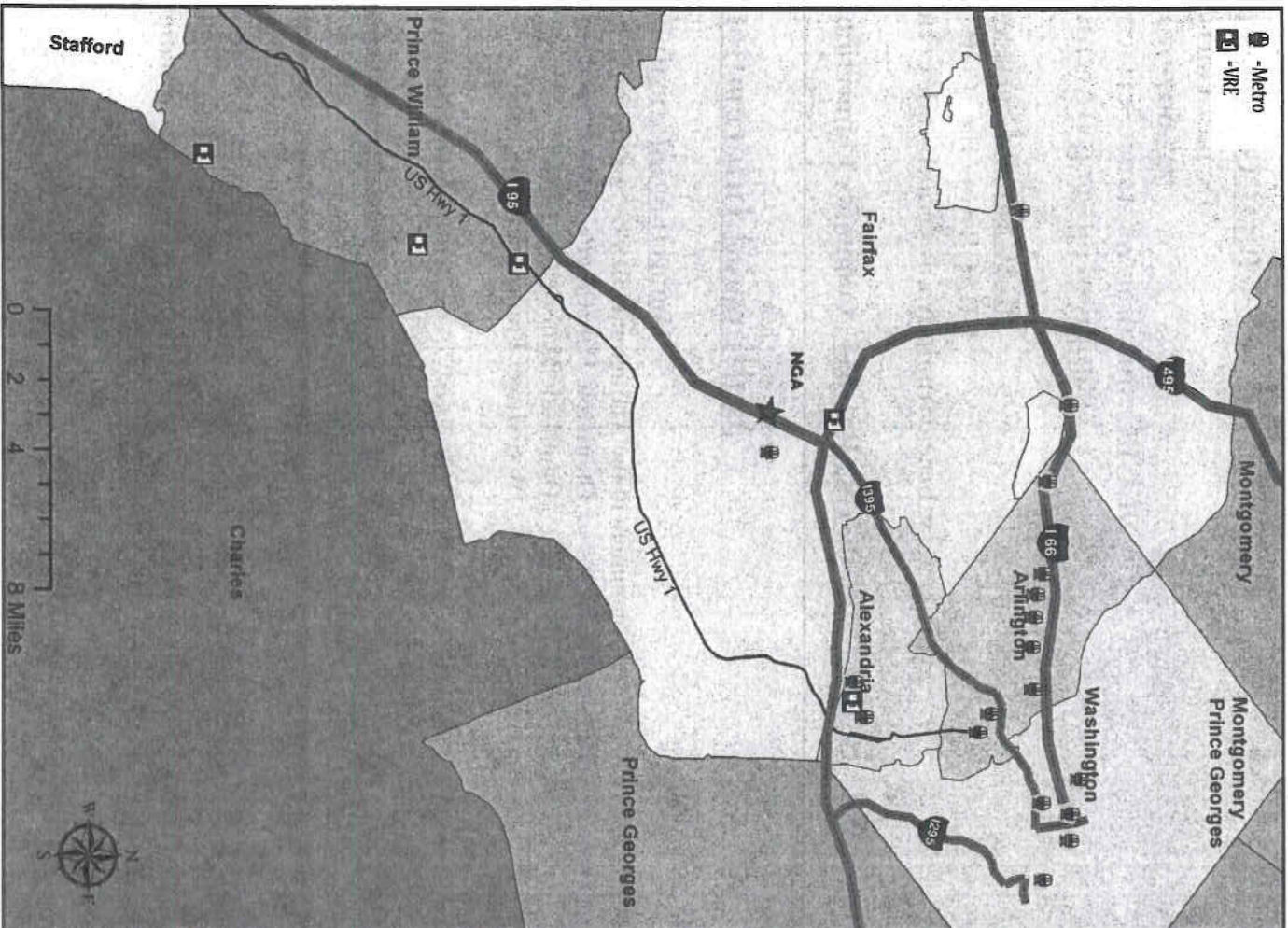
Pentagon Metro Station

Pentagon City Metro Station

Ballston Metro Station

Crystal City Metro Station

NATIONAL GEOSPATIAL AGENCY (NGA)



NATIONAL GEOSPATIAL AGENCY (NGA)

Address:
7500 Geoint Drive
Springfield, VA 22150

Associated Agencies:
National Geospatial Intelligence Agency

Dates of Relocation
January 2011 - September 2011

Estimated Number of Employees
8,500 Employees Pending Relocation

Total Numbers of Parking Spaces:
60% of Employee Covered

Parking Privileges:

Commuter Fair Information

Date:

Location:

Partnering Agencies:

BRAC Coordinator:
Al Miller
(703) 735 1969
millerah@nga.mil

BRAC Support Services:
Facilities Sponsored Guarantee Ride Home (GRRH) Program

Ridesharing Database: Independent Provider

Multimodal Information

Connection Information:
These PRTC Services connect commuters to the NGA Bus/Shuttle Services-
Metrodirect to Franconia Springfield

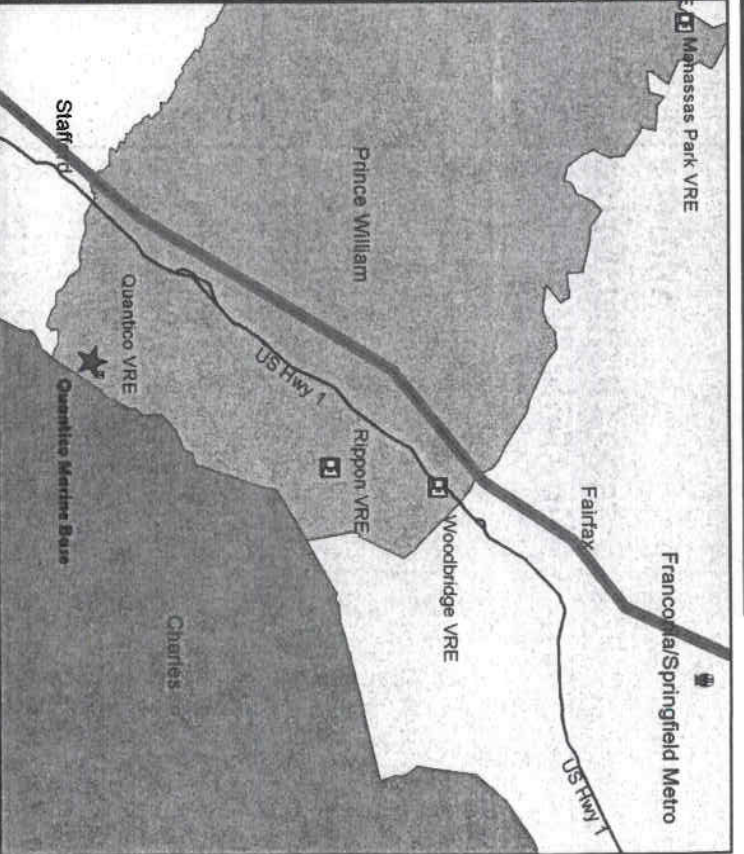
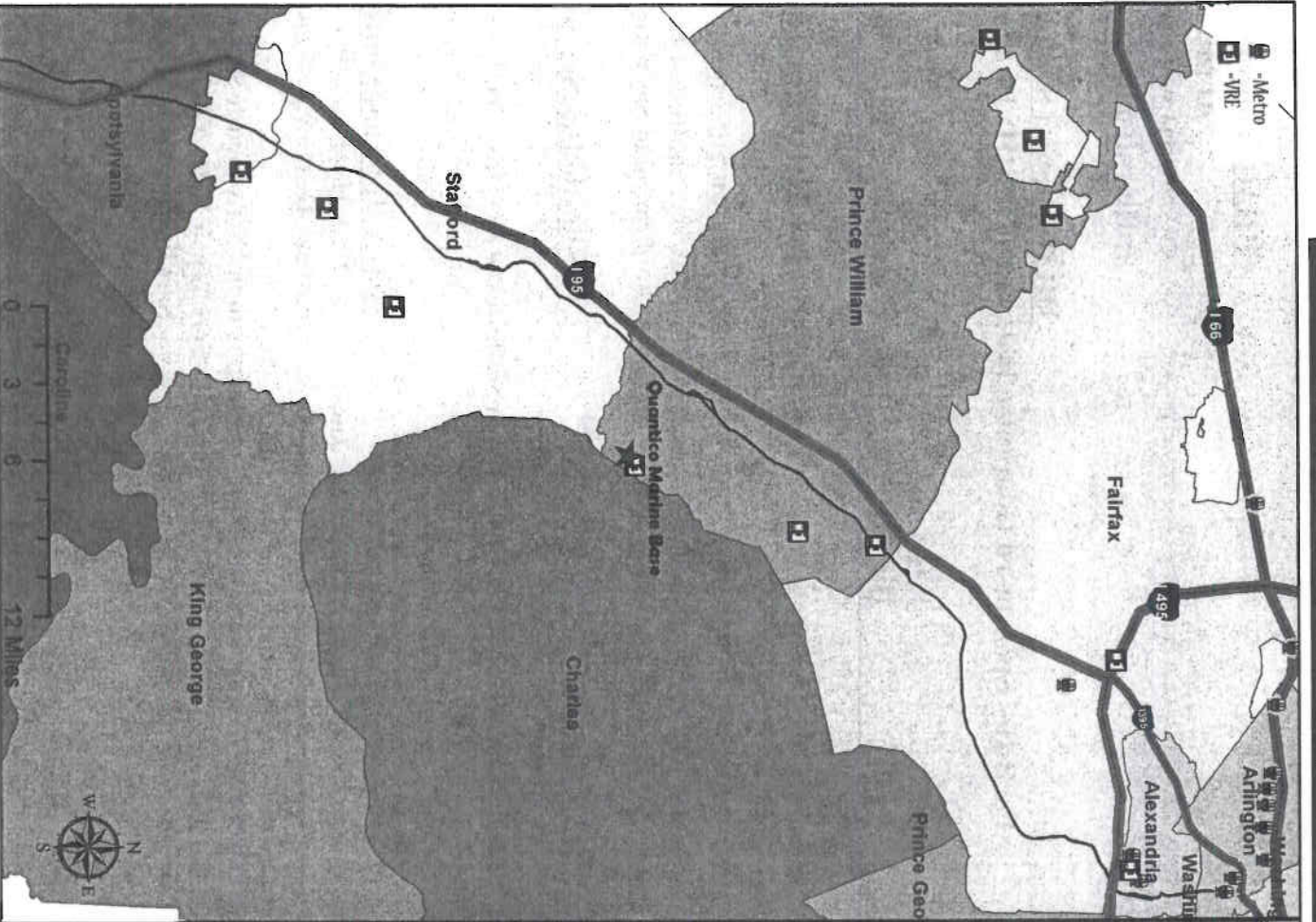
Shuttle/Bus Service:

Quick's Bus Shuttles- Run TBA (Spotsylvania/Stafford and Fredericksburg Area)
<http://www.quicksbus.com>

Total Run Time: 6:00am-7:00pm	Peak 6am-9am	NGA Internal Shuttle
	2pm-6pm	Peak Headways- 10 min
		Non Peak Headways- 20 mins

These rail stations connect commuters to the NGA Shuttle Services:
Franconia-Springfield Metro/VRE Station
Backlick Road VRE Station

QUANTICO MARINE BASE



Prince William County Commuter Lots

Omniride Service Area to Washington, D.C., Pentagon, Crystal City, and Metrorail Stations

The map shows numerous commuter lot locations (represented by small squares) distributed along major roads such as I-495, I-66, and Stafford Road. A legend at the bottom right of the map area indicates the symbol for a "P - Commuter Lot".

QUANTICO MARINE BASE

Address:

Russell-Knox Building
27130 Telegraph Road
Quantico, VA 22134

BRAC Coordinator:
John Rosenwarne
John.Rosewene@asmc.mil

Associated Agencies:

AFOSI, DIA, DSS, NCIS, CID

BRAC Support Services:
<http://www.bracarlingtonva.us/default/index.cfm/receiving-installations/quantico/>

Dates of Relocation

April 2011 - September 2011

Ridematching Program: Private Database in Progress

Multimodal Information

Connection Information:

These rail stations connect commuters to the Quantico Shuttle Service:
Woodbridge VIRE Station

Shuttle/Bus Service:

OmniLink- Rt 1 Service- Starts at Woodbridge VIRE Station
AM Schedule: <http://www.prttransit.org/local-bus/schedules/routel-am.php>
PM Schedule: <http://www.prttransit.org/local-bus/schedules/routel-pm.php>

Quantico Internal Shuttle- South Side Route
Location: Quantico VIRE Station
<http://www.vre.org/service/connections.htm>

Estimated Number of Employees

2,800 Employees Pending Relocation
Prince William County- 503 Employees (18%)

Total Numbers of Parking Spaces: 2,600

Parking Privileges:

Car/Vanpool Reserved Parking

Commuter Fair Information

Date:

Location:

Partnering Agencies:

Note: If coming from the north, commuters can park at the Woodbridge VIRE and take the OmniLink service to base.



Rail Station Information

-VRE

Alexandria VRE
110 Callahan Drive
Alexandria, VA 22301

Backlick Road VRE
6900 Hechinger Drive
Springfield, VA 22151

Woodbridge VRE
1040 Express Way
Woodbridge, VA 22191

Rippon VRE
1511 Farm Creek Drive
Woodbridge, VA 22191

Manassas VRE
9451 West Street
Manassas, VA 20108

Manassas Park VRE
9300 Manassas Drive
Manassas Park, VA 20113

Broad Run VRE
10637 Piper Lane
Bristow, VA 20136

Brooke Station VRE
1721 Brooke Road
Stafford, VA 22554

Quantico VRE
550 Railroad Avenue
Quantico, VA 22134

-Metro

Springfield Metro Stations
Franconia/Springfield
Metro/VRE
6880 Frontier Drive
Springfield, VA 22315

Arlington Metro Stations
West Falls Church Metro
7040 Haycock Road Falls
Church, VA 22043

Pentagon City Metro
1240 S. Hayes Street
Arlington, VA 22202

East Falls Church
2100 N. Sycamore Street
Arlington, VA 22205

Ballston Metro
4230 Fairfax Drive
Arlington, VA 22203

Courthouse Metro
2100 Wilson Blvd
Arlington, VA 22201

Crystal City Metro
1750 S. Clark Street
Arlington, VA 22202

Clarendon Metro
3100 Wilson Blvd
Arlington, VA 22201

Virginia Square Metro
3600 Fairfax Drive
Arlington, VA 22201

Rosslyn Metro
1817 N. Moore Street
Arlington, VA 22209

Pentagon Metro
2 South Rotary Road
Arlington, VA 22202

Alexandria Metro Stations
King Street Metro
1900 King Street
Alexandria, VA 22334

Eisenhower Avenue Metro
2400 Eisenhower Avenue
Alexandria, VA 22314

Vienna Metro Station
Vienna Metro
2900 Nutley Street
Vienna, VA 22031

Washington DC Metro Stations
L'Enfant Plaza Metro
700 D Street, SW
Washington, DC 20024

Federal Triangle Metro
302 12th Street, NW
Washington, DC 20004


McPherson Square Metro
1400 I Street, NW
Washington, DC 20005

Judiciary Square Metro
450 F Street, NW
Washington, DC 20001

Union Station
50 Massachusetts Ave., NE
Washington, DC 20002



Commuter Lots



Omniride Service Area
to Washington, D.C.,
Pentagon, Crystal City,
and Metrorail Stations

- P5.** Route 234 & I-95
Virginia 234 & Interstate 95 Dumfries, VA 22026
- P6.** Dale City Commuter Lot
14090 Gemini Way Woodbridge, VA 22193
- P7.** Hillendale Commuter Lot
13421 Hillendale Drive Dale City, VA 22193
- P8.** Lindendale Commuter Lot
5070 Dale Boulevard Dale City, VA 22193
- P9.** Lake Ridge
Minnieville Rd & Harbor Drive Lake Ridge, VA 22192
- P10.** Route 123 & Old Bridge Road
VA-123 & Old Bridge Rd Occoquan, VA 22192
- P11.** Route 123 & I-95
Gordon Blvd & Annapolis Way Woodbridge, VA 22191
- P12.** Manassas Mall Commuter Lot
Sudley Rd & Irongate Way Manassas, VA 20109
- P13.** Portsmouth Commuter Lot
8198 Sudley Rd Manassas, VA 20109
- P14.** Limestone Drive Commuter Lot
Linton Hall Rd & Limestone Dr Gainesville, VA 20155
- P15.** Brittany Commuter Lot
VA-234 & Exeter Dr Montclair, VA 22025
- P1.** PRTC Transit Center
14700 Potomac Mills Road
Woodbridge, VA 22192
- P2.** Horner Road Commuter Lot
13455 Telegraph Road
Woodbridge, VA 22192
- P3.** Potomac Mills Commuter Lot
2700 Potomac Mills Circle
Woodbridge, VA 22192
- P4.** Montclair Commuter Lot
16237 Dumfries Road Dumfries, VA 22025