






Central Business Area for GSA Leases

City of Gaithersburg

-  Central Business Area
-  Residential Within 1/2 Mile of CBA
-  MWCOC Activity Centers
-  Proposed Future BRT
-  City of Gaithersburg

Property boundaries and planimetric data layers, if present on the map, are courtesy of City of Gaithersburg and M-NCPPC. Aerial imagery was acquired in March 2015. All rights reserved.

The City of Gaithersburg makes no warranty, express or implied, for the completeness and accuracy of the information depicted on this map. This map may not be reproduced, in whole or in part, without the express written permission of the City of Gaithersburg and other referenced parties.



City of Gaithersburg
 Planning and Code Administration
 31 South Summit Avenue
 Gaithersburg, MD 20877
 (301)-258-6330
www.gaithersburgmd.gov

MD
 State
 Plane
 HPGN
 NAD
 83/91



1:40,000