

# Performance Based Planning & Programming

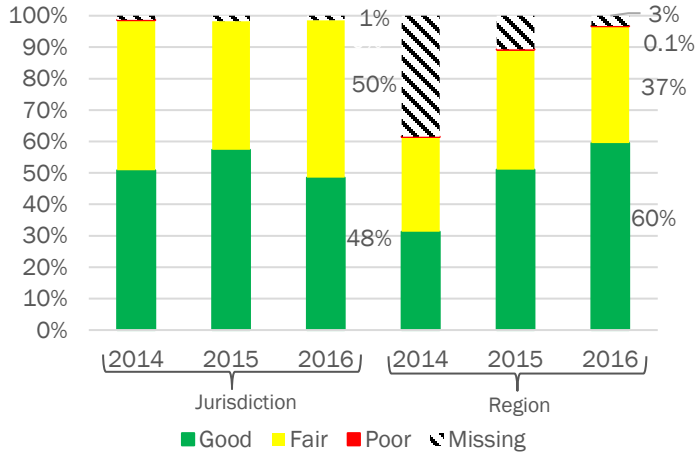
## Fairfax County (including City of Falls Church and City of Fairfax)

The Federal Highway Administration has established measures for state departments of transportation to use to assess the condition of pavements on the National Highway System (NHS), bridges carrying the NHS which includes on-and off-ramps connected to the NHS, and pavements on the Interstate System.

Pavement Conditions

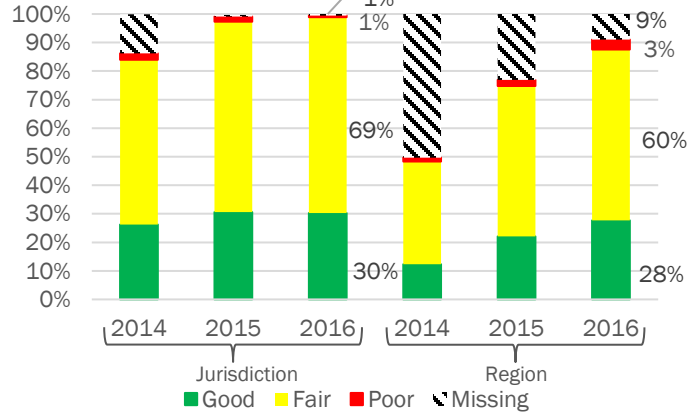
(Sections with Bridges, ramps, non-mainline, non-inventory direction, planned/unbuilt/unpaved and 'other' pavement types excluded)

### Interstate Pavement Conditions



464.3 Interstate Lane Miles

### Non-Interstate NHS Pavement Conditions

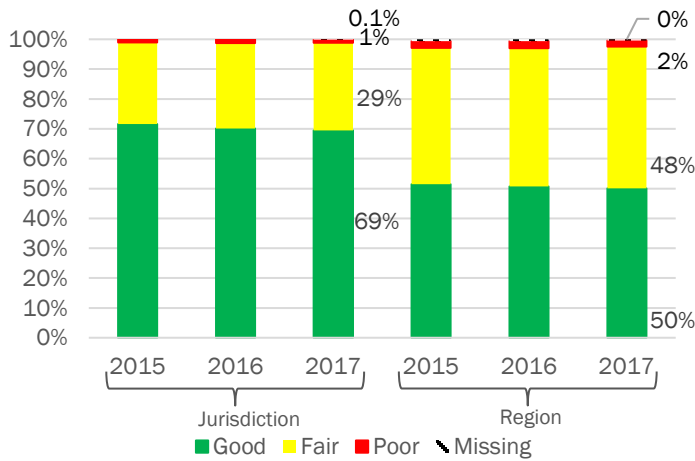


917.3 Non-Interstate NHS Lane Miles

NHS Bridges

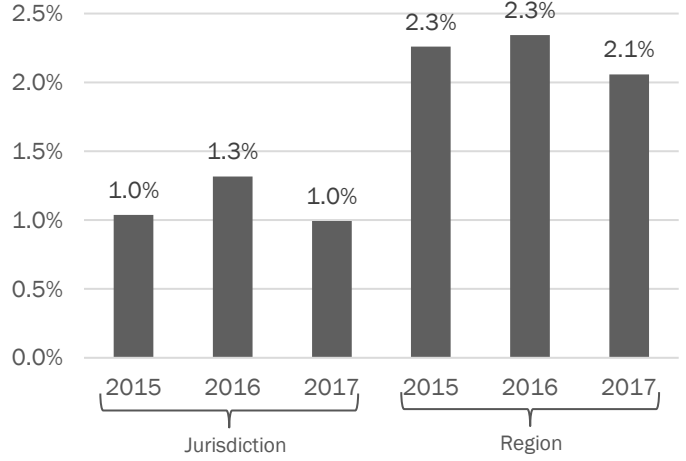
(Includes: 286 Bridges and 57 Culverts; 7 Structurally Deficient)

### NHS Bridge Conditions



Largest Structurally Deficient Bridges (by deck area): Centreville Road At Bull Run, Chainbridge NB Road At Route I-66, Chainbridge SB Road At Route I-66

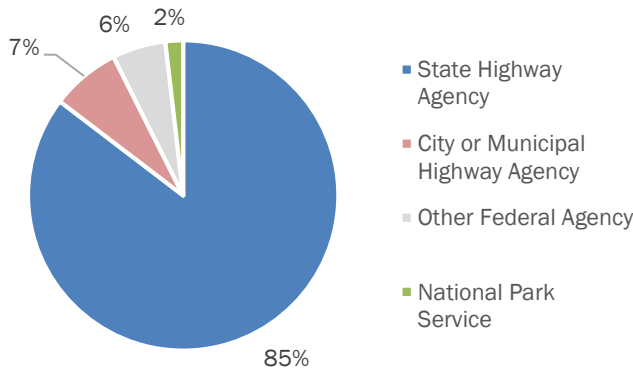
### Structurally Deficient NHS Bridges



Ownership

(All Interstate lane miles owned by the corresponding State Highway Agency)

### Non-Interstate NHS Ownership



### NHS Bridge Ownership

